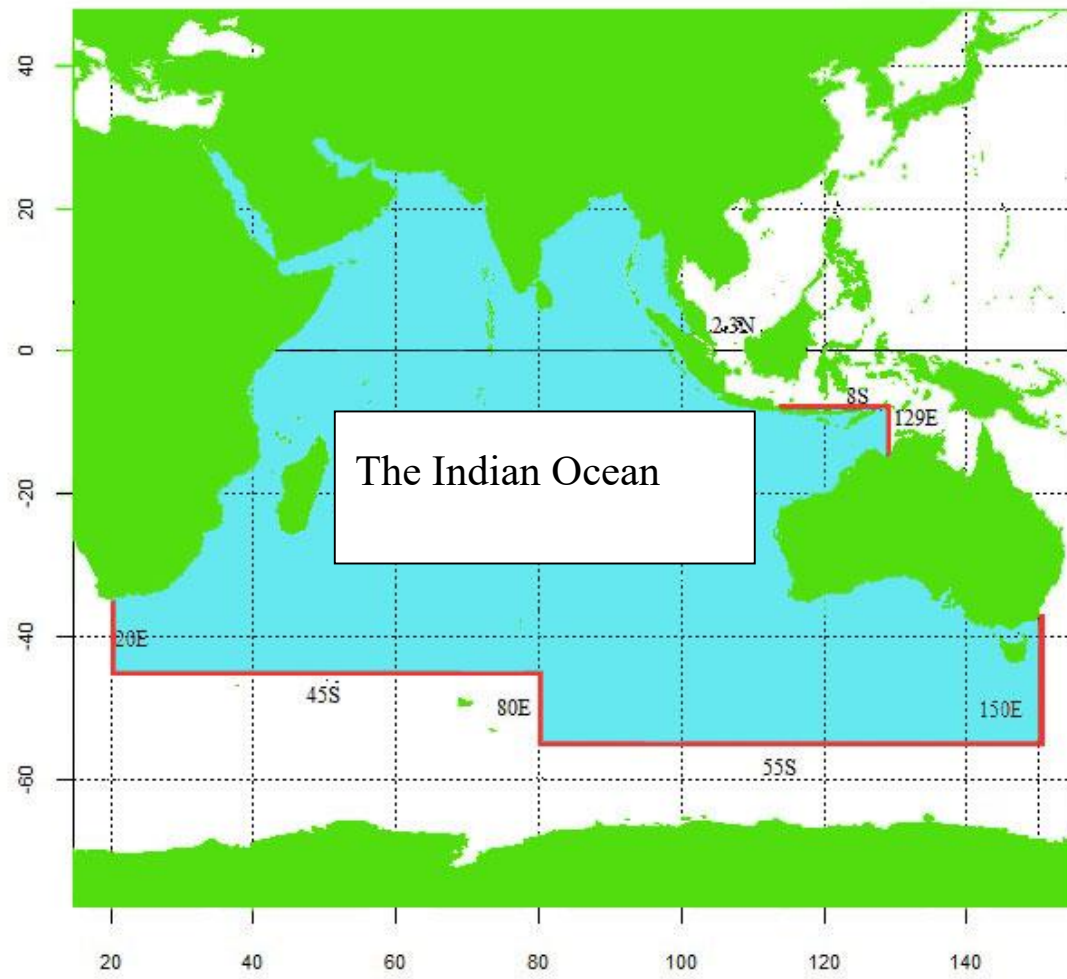
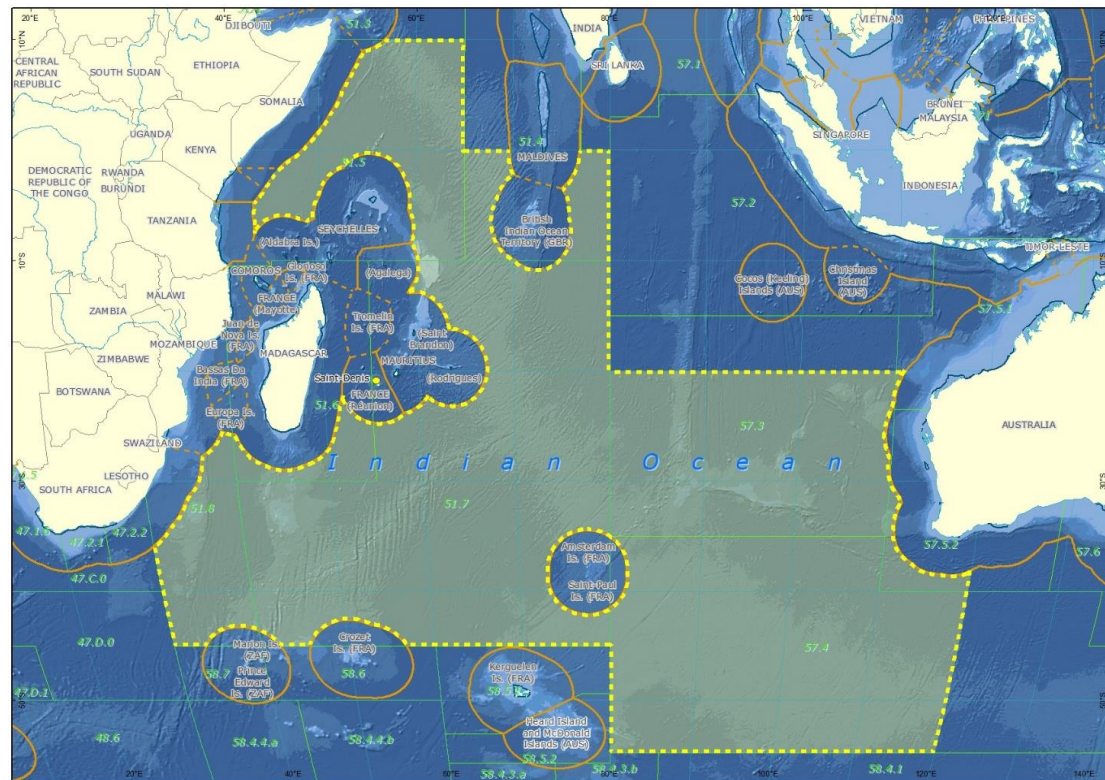


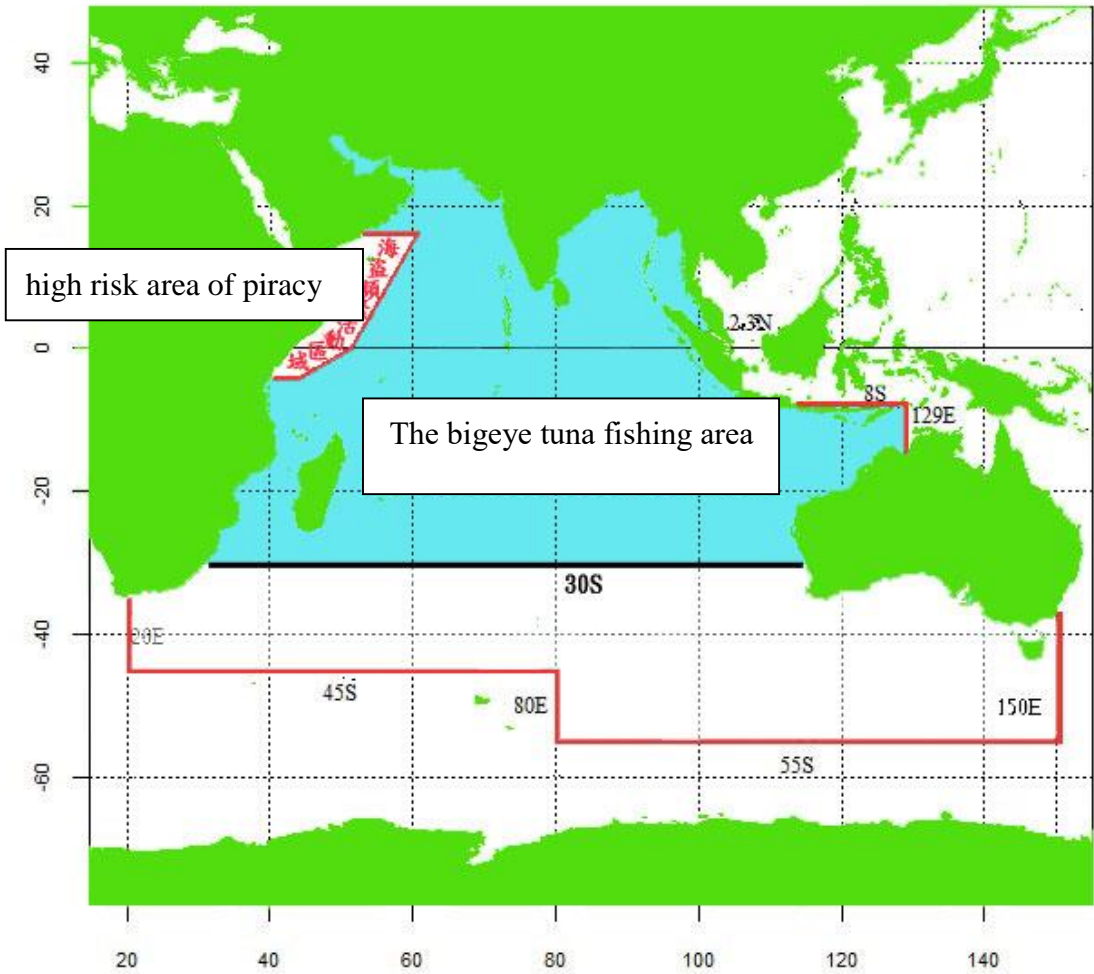
## Appendix 1 The area of the Indian Ocean



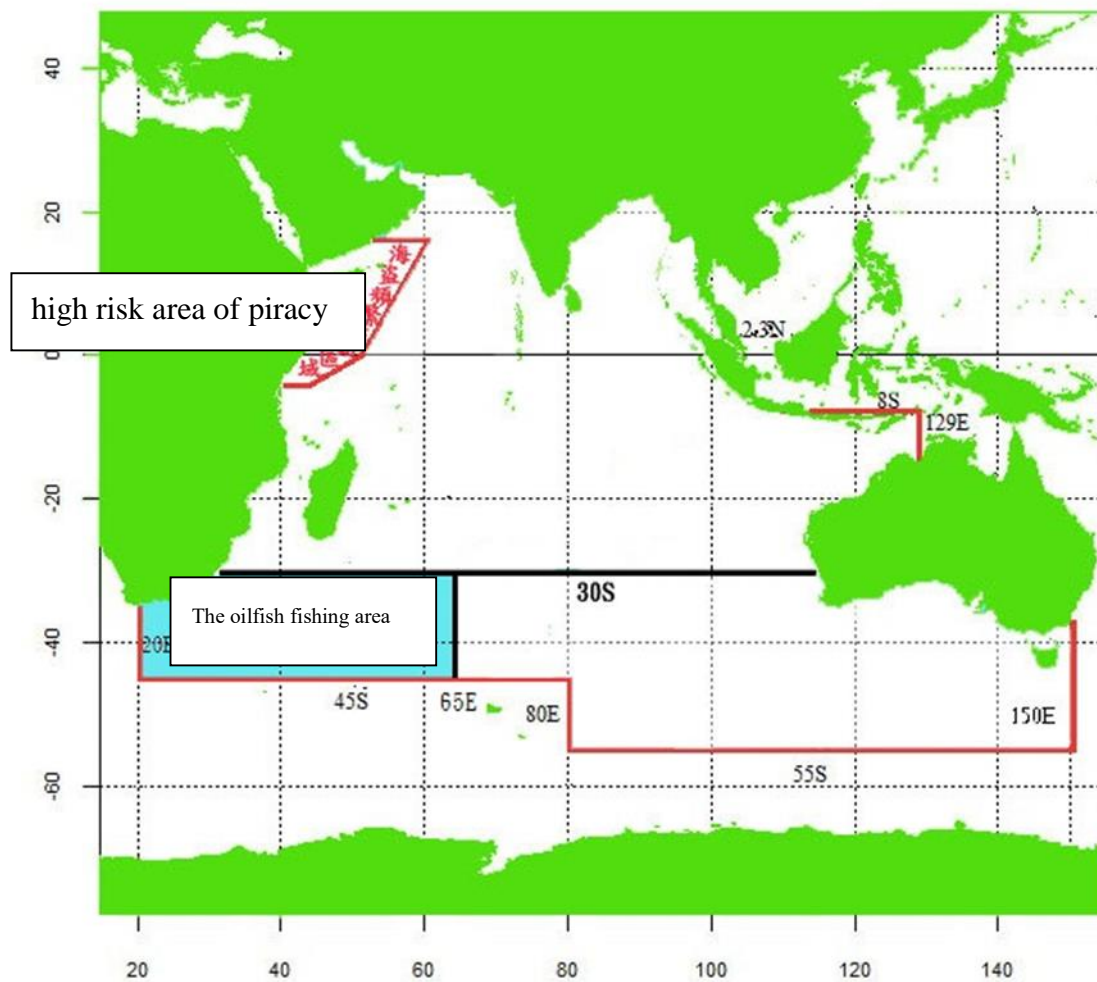
## Appendix 1-1 The area of the Southern Indian Ocean Fisheries Agreement



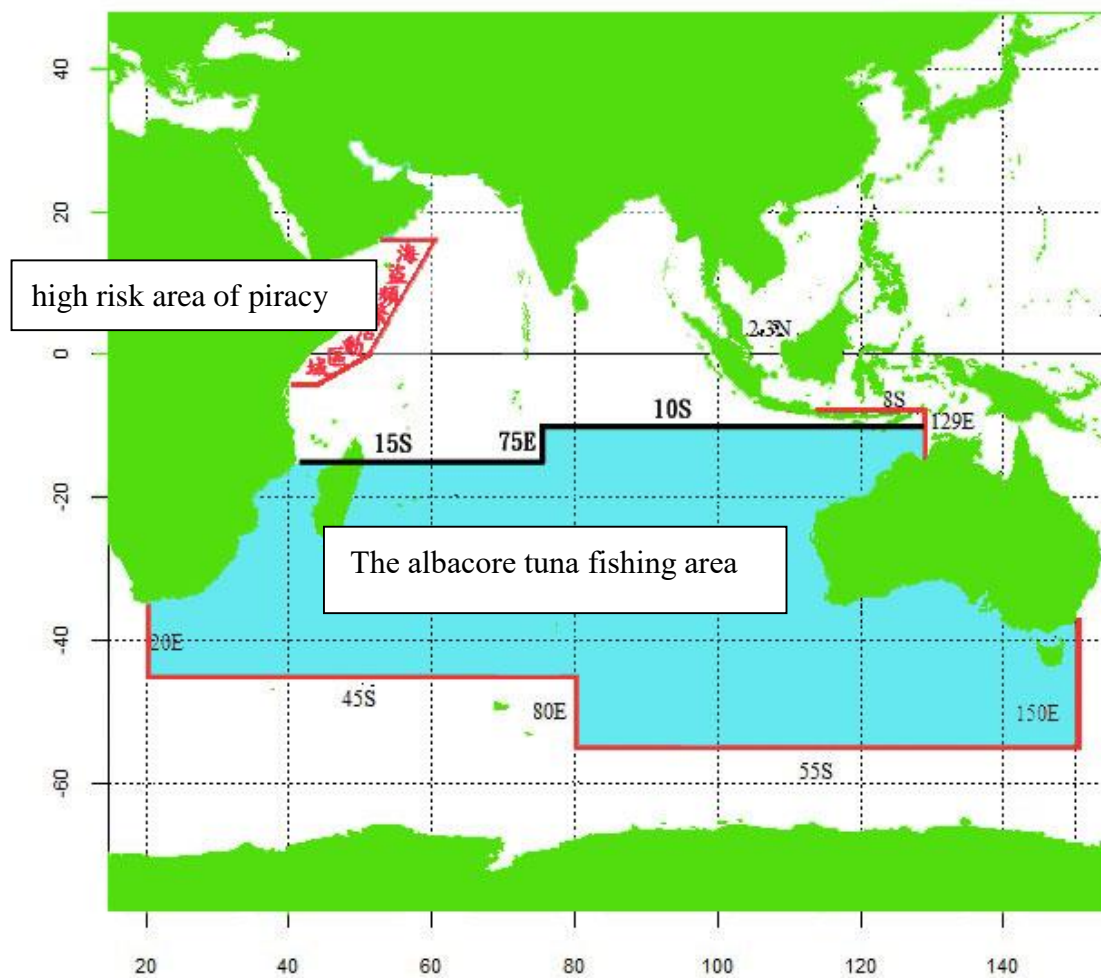
Appendix 2 The bigeye tuna fishing area



### Appendix 3 The oilfish fishing area

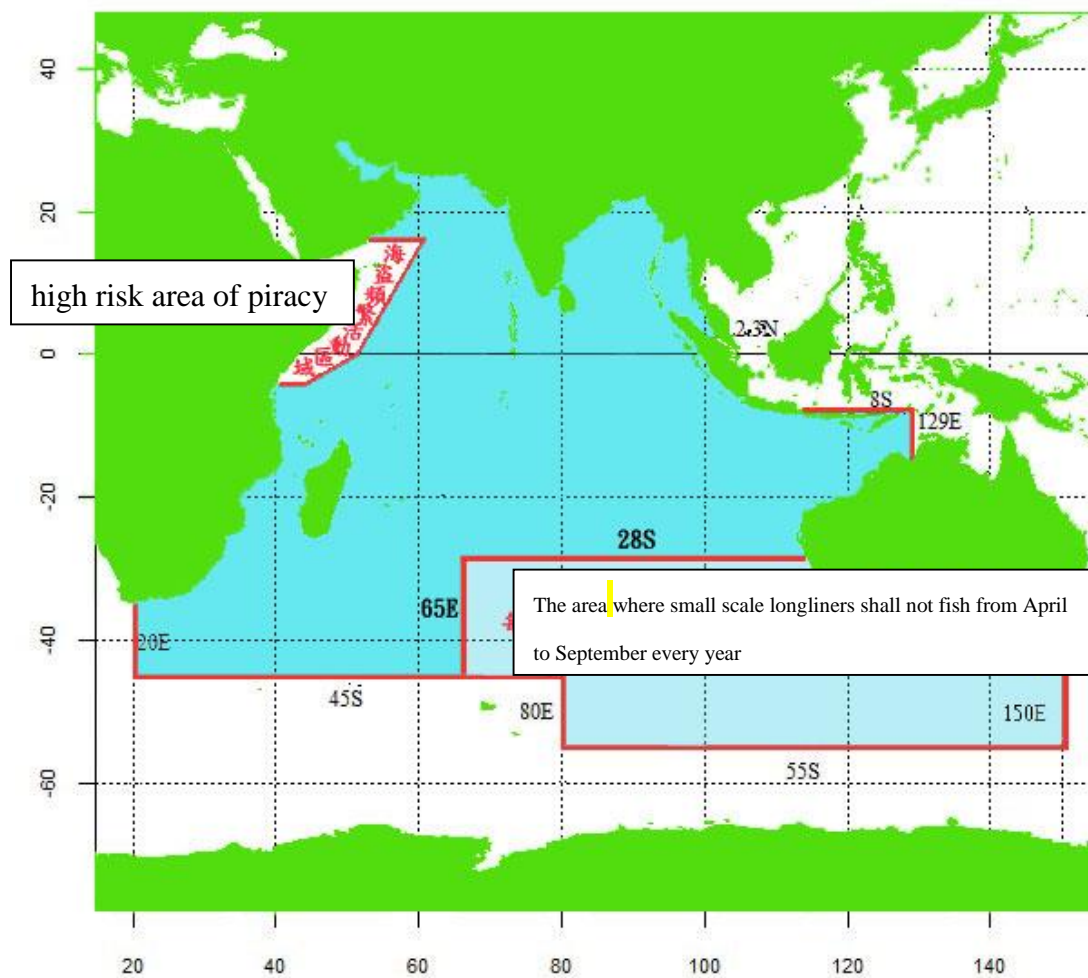


#### Appendix 4 The albacore tuna fishing area





## Appendix 5 The fishing area for small scale longliners



Appendix 6

**Application Form for Large Scale Longliners**

Registration	CT —	Vessel Name in Chinese		
Number of Fishing Vessel		Vessel Name in English		
Distant Water Fisheries Operator	Name of Individual or Company			
	Legal Representative			
	Contact Person			
	Contact Address			
	Contact Telephone Number			
Group of Fishing Vessel	<input type="checkbox"/> Bigeye Tuna Group <input type="checkbox"/> Albacore Tuna Group		Ultra-low temperature devices	<input type="checkbox"/> Yes <input type="checkbox"/> No
Satellite Communication and VMS equipment	VMS Type	<input type="checkbox"/> ARGOS	Type	
		<input type="checkbox"/> INMARSAT		
		ALC number:		
	Satellite Telephone Number			
Total volume of fish holds	_____ cubic meters (must be filled in when applying distant water fisheries permit for 2020)			

Name of Applicant: \_\_\_\_\_ (Signature or Stamp)

To Council of Agriculture

Date:

## Application Form for Small Scale Longliners

Registration Number of Fishing Vessel	CT —	Vessel Name in Chinese	
		Vessel Name in English	
Distant Water Fisheries Operator	Name of Individual		
	Name of Company		
	The Legal Representative		
	Contact Person		
	Contact Address		
	Contact Telephone No.		
Group of Fishing Vessel	<input type="checkbox"/> Frozen Yellowfin Tuna Group <input type="checkbox"/> General Group	Type of Storage	<input type="checkbox"/> Chilled <input type="checkbox"/> Frozen <input type="checkbox"/> Ultra-low temperature ( below - 50°C )
Target Species	<input type="checkbox"/> Yellowfin Tuna <input type="checkbox"/> Albacore Tuna <input type="checkbox"/> Sharks <input type="checkbox"/> Mahi Mahi <input type="checkbox"/> Billfishes <input type="checkbox"/> Others (Please specify species) _____		
	VMS Type	<input type="checkbox"/> ARGOS	Type
		<input type="checkbox"/> INMARSAT	
		<input type="checkbox"/> IRIDIUM	
	ALC number :		
	Satellite Telephone No.		
Total volume of fish holds	_____ cubic meters (must be filled in when applying distant water fisheries permit for 2020)		

Name of Applicant : \_\_\_\_\_ (Signature or Stamp)

To Council of Agriculture:

Date:



Appendix 8

**Application Form for Carrier Vessels of the Republic of China**

Registration Number of Fishing Vessel	CT —	Vessel Name in Chinese	
		Vessel Name in English	
Distant Water Fisheries Operator	Name of Company		
	Legal Representative		
	Contact Person		
	Contact Address		
	Contact Telephone Number		
Satellite Communication and VMS equipment	VMS Type	<input type="checkbox"/> ARGOS	Type
		<input type="checkbox"/> INMARSAT	
		ALC number:	
	Satellite Telephone Number		
Operation Area	<input type="checkbox"/> Pacific Ocean <input type="checkbox"/> Indian Ocean <input type="checkbox"/> Atlantic Ocean		

Name of Applicant: \_\_\_\_\_ (Signature or Stamp)

To Council of Agriculture

Date:

## Appendix 9

### Specification of Width, Height and Color of Characters for Vessel Markings

#### I. Chinese Vessel Name

1. Height Standard of Characters	
GT of Vessel	Minimum Length
20 GT and above and less than 100 GT	25 cm
100 GT and above and less than 1,000 GT	30 cm
1,000 GT and above	35 cm
2. Color of Characters	
Ground Color of Fishing Vessel	Color of Characters
Dark Color	White
Bright Color	Black

#### II. English Vessel Name and CT Number


1. Height Standard of Characters	
GT of Vessel	Minimum Length
20 GT and above and less than 100 GT	15 cm
100 GT and above and less than 1,000 GT	20 cm
1,000 GT and above	25 cm
2. Color of Characters	
Ground Color of Fishing Vessel	Color of Characters
Dark Color	White

Bright Color	Black
--------------	-------

### III. IRCS

1. Height Standard of Character		
Position of Marking	Vessel Length Overall	Minimum Length
Both Sides of the Vessel	25 meters and above	1 meter
	20 meters and above and less than 25 meters	80 cm
	15 meters and above and less than 20 meters	60 cm
	12 meters and above and less than 15 meters	40 cm
	5 meters and above and less than 12 meters	30 cm
	Less than 5 meters	10 cm
Deck	5 meters and above	30 cm
2. Width Standard		
Marking Items		The Proportion of Marking Items to the height
Width of Hyphen		Half
Stroke Width of Characters or Hyphen		One-sixth
Space between Characters		One-sixth and above and less than one-fourth
Adjacent Space of Characters with Hypotenuse Form (such as A, V )		One-tenth and above and less than one-eighth
3. Color of Characters		
Ground Color of Fishing Vessel		Color of Characters
Dark Color		White
Bright Color		Black

Appendix 10 De-hooker (left) and Scoop net (right)



Appendix 12

**Facsimile Form for Vessel Position and Fishing Operation Information**

<b>Vessel Name</b>				
<b>(IRCS/WIN)</b>				
<b>Registration Number of Fishing Vessel</b>	CT —			
<b>Date of Vessel Position in GMT</b>	<b>Year</b>	<b>Month</b>	<b>Day</b>	<b>Hour Minute</b>
<b>GPS Vessel Position</b>	<input type="checkbox"/> <b>Latitude in North</b> <input type="checkbox"/> <b>Latitude in South</b>	<b>Degree Minute</b>	<input type="checkbox"/> <b>Longitude in East</b> <input type="checkbox"/> <b>Longitude in West</b>	<b>Degree Minute</b>
<b>Navigation Speed and Direction</b>	<b>Speed</b>	<b>Knots</b>	<b>Direction</b>	°
<b>Movement of Fishing Vessel</b>	<input type="checkbox"/> <b>(Fishing)</b> <input type="checkbox"/> <b>(Searching)</b> <input type="checkbox"/> <b>(Transiting )</b> <input type="checkbox"/> <b>(Transshipping)</b> <input type="checkbox"/> <b>(Drifting)</b> <input type="checkbox"/> <b>(Other Activities)</b>			
<b>Person Filling the Form</b>				

※Please fax the completed form to the Overseas Fisheries Development Council (OFDC) or fishery radio stations:

VMS Center of OFDC FAX : ( 02 ) 23683536 TEL: ( 02 ) 23680889

Kaohsiung Fishery Communication Radio Station FAX : (07)8155964 TEL: ( 07 ) 8155963

Donggang Fishery Communication Radio Station FAX : ( 08 ) 8354312 TEL:(08 ) 8350247

Appendix 13

**Designated Domestic and Foreign Ports Located in the Indian Ocean for Tuna  
Longline Fishing Vessels to Land or Transship**

Country/Territory	Port
Malaysia	Penang
Republic of South Africa	Durban
	Cape Town
Kingdom of Thailand	Phuket
	Bangkok
Republic of Seychelles	Victoria
Republic of Mauritius	Port Louis
Republic of Singapore	Singapore
Democratic Socialist Republic of Sri Lanka	Colombo
Domestic Ports	Chen-Pin Fishing Harbor in Keelung City
	Nanfangao Fishing Port in Ilan County
	Chienchen Fishing Harbor in Kaohsiung City
	Siaogang Fishing Harbor in Kaohsiung City
	Yanpu Donggang Fishing Harbor in Pingtung County
	Hsinkang Fishing Harbor in Taitung County

# Appendix 14

## Information to Be Submitted for Carrier Vessels Intending to Transship in Port or at Sea

		Transshipment at sea		Transshipment in port
		National carrier vessels	Foreign carrier vessels	Foreign carrier vessels
1	Carbon copy of vessel's nationality certificate		○	○
2	Name of vessel and its registration number		○	○
3	Previous name(s)		○	○
4	Previous flag(s)		○	○
5	Details of vessel information in previous registrations		○	○
6	International radio call signs		○	○
7	International Maritime Organization (IMO) ship identification number		○	○
8	Type of vessel, length, gross tonnage (GT), and carrying capacity		○	○
9	Name and address of the owner(s) and the distant water fisheries operator(s)		○	○
10	Carbon copy of business registration certificate of owner(s) or distant water fisheries operator(s)		○	○
11	Number of satellite phone and facsimile on board	○	○	○
12	Estimated transshipment period	○	○	



13	Route chart	<input type="radio"/>	<input type="radio"/>	
14	Whether at-sea or in-port transshipment is to be conducted. For at-sea transshipment, the carrier vessel shall, before the transshipment takes place, receive an observer at a port, and indicate the name of the port.	<input type="radio"/>	<input type="radio"/>	
15	List of tuna longline fishing vessel(s) intending to conduct the transshipment	<input type="radio"/>	<input type="radio"/>	
16	Other designated documents as promulgated by the competent authority of the central government.	<input type="radio"/>	<input type="radio"/>	

# Appendix 15 TRANSSHIPMENT NOTIFICATION

Applied by ☐ a tuna longliner ☐ a carrier vessel

Name of Vessel				RFMO List Number of Vessel			
Name of Carrier				RFMO List Number of Carrier			
Estimated Date for Transshipment	day	month	year	Date of Harvesting the Catch to be Transshipped		From To	day day month month year year
Estimated Location for Transshipment				Notification to Port State Authorities before In-Port Transshipment		<input type="checkbox"/> YES day                  month                  year <input type="checkbox"/> NO	
Product	Type of Product	Catch to Be Transshipped(kg)	Catch Remaining Onboard(kg)	Product	Type of Product	Catch to Be Transshipped(kg)	Catch Remaining Onboard(kg)
Estimated Landing Country		The captain and the distant water fisheries operator shall carefully read the following content and click: <input type="checkbox"/> The captain has checked and confirmed that the vessel name (Chinese and English), CT number, and IRCS marked on the vessel are correct, clear and identifiable. In case of any vessel marking infraction reported by IOTC observers for this at-sea transshipment, punishment(s) by the Council of Agriculture will be accepted. <input type="checkbox"/> The operator has confirmed that the captain checked and confirmed that the vessel markings are in compliance with Article 16 to 18 of the Regulations for Tuna Longline Fishing Vessels Proceeding to the Indian Ocean for Fishing Operation. In case of any vessel marking infraction reported by IOTC observers for this at-sea transshipment, punishment(s) by the Council of Agriculture will be accepted.					
Taiwan Tuna Association			簽 證 欄				

Signature of Master\_\_\_\_\_

Signature of Distant Water Fisheries Operator\_\_\_\_\_

# Appendix 16 IOTC Transshipment Declaration



Food and Agriculture  
Organization of the  
United Nations



Indian Ocean Tuna Commission  
Commission des Thons de l'Océan Indien

## IOTC Transshipment declaration

Carrier Vessel	Fishing Vessel
Name of the Vessel and Radio Call Sign:	Name of the Vessel and Radio Call Sign:
Flag:	Flag:
Flag State license number:	Flag State license number:
National Register Number, if available:	National Register Number, if available:
IOTC Register Number, if available:	IOTC Register Number, if available:

Applied by ☐ a tune longline fishing vessel / ☐ a carrier Vessel

Date of Harvesting the Catch Transshipped: From To

Day Month Hour Year |2\_|0\_|\_|\_| Agent's name:

Master's name of LSTV:

Master's name of Carrier:

Departure |\_|\_|\_|\_|\_|\_|\_| from |\_|\_|\_|\_|\_|\_|\_|

Return |\_|\_|\_|\_|\_|\_|\_| to |\_|\_|\_|\_|\_|\_|\_| Signature:

Signature:

Signature:

Transshipment |\_|\_|\_|\_|\_|\_|\_|

Indicate the weight in kilograms or the unit used (e.g. box, basket) and the landed weight in kilograms of this unit: |\_|\_|\_|\_|\_|\_|\_| kilograms

## LOCATION OF TRANSHIPMENT

Species	Port	Sea	Type of product										
			Whole	Gutted	Headed	Filletted							

If transshipment effected at sea, IOTC Observer Name and Signature:

Catch remaining on board (no need to fill for carrier vessels)

[illegible]

## Advance Notice of Landing/ Landing Declaration for Catches of Distant Water Fishing Vessels

[illegible]

(please fill in KG)	Total	KG
Notes:		
<input type="checkbox"/> Name and Phone Number of the Assigned Fish Trading Agent:  <input type="checkbox"/> Name and Phone Number of the Refrigerated Plant:  <input type="checkbox"/> Name and Phone Number of the Processing Plant:	<input type="checkbox"/> Traded in Fish Market:  <input type="checkbox"/> Traded by the Fishery Operator:  <input type="checkbox"/> Others (please specify)	

Both the Advance Notice and Declaration shall be written in duplicate, and the fishing vessel and the Fisheries Agency shall hold each copy respectively.

Signature of the captain or distant water fisheries operator: Phone Number:
--

Date of Submission: \_\_\_\_\_ year \_\_\_\_\_ month \_\_\_\_\_ day

# Appendix 17-1 Notification Form for Loss of Abadoning Fishing Gear

Information required	
Vessel name	
IMO number, if applicable	
Radio call sign	
Type of lost gear	
Quantity of gear lost	
Time when the gear was lost	
Position where the gear wass lost	
Measures to retrieve lost gear	
Circumstances that led to the gear being lost, or abandoned for safety reasons	



## Appendix 17-2 List of Deep Sea Shark Species

Scientific Name	Chinese Name
<i>Centroscyrnus coelolepis</i>	腔鱗荊鯊
<i>Deania calcea</i>	喙吻田氏鯊
<i>Centrophorus granulosus</i>	顆粒刺鯊
<i>Dalatias licha</i>	鎧鯊
<i>Bythaelurus bachi</i>	深海溝鯊類
<i>Chimaera buccanigella</i>	銀鮫類
<i>Chimaera didierae</i>	銀鮫類
<i>Chimaera willwatchi</i>	銀鮫類
<i>Centroselachus crepidater</i>	長吻荊鯊
<i>Scymnodon plunketi</i>	普氏異鱗鯊
<i>Zameus squamulosus</i>	鱗睡鯊
<i>Etmopterus alphas</i>	烏鯊類
<i>Apristurus indicus</i>	印度篋鯊
<i>Harriotta raleighana</i>	扁吻銀鮫
<i>Bythaelurus tenuicephalus</i>	深海溝鯊類
<i>Chlamydoselachus anguineus</i>	鰻鰐鯊
<i>Hexanchus nakamurai</i>	中村氏六鰓鯊
<i>Etmopterus pusillus</i>	小烏鯊
<i>Somniosus antarcticus</i>	南極睡鯊
<i>Mitsukurina owstoni</i>	歐氏尖吻鯊

Appendix 17-3 Notification Form for Fishing Vessels Entry to and Exit from the Area of the Southern Indian Ocean Fisheries Agreement

Information required	
Vessel name	
Entry or exit	
IMO number, if applicable	
Radio call sign	
Vessel flag State	
Latitude	
Longitude	
Date of entry or exit	
Time of entry or exit in UTC	
Activity in the Agreement Area (intended activity on entry OR activity carried out prior to exit)	Fishing (species), transiting or transshipping
Heading (optional) Vessel heading when entering OR exiting the area (from 0° to 359°)	

# Appendix 17-4 Notification Form for Transfer at Sea

<b>I. DETAILS OF THE DECLARING VESSEL</b>	
Name of vessel	
Registration number	
Radio call sign	
Vessel flag State	
IMO number	
Master's name and nationality	
<b>II. DETAILS OF THE OTHER VESSEL</b>	
Name of vessel	
Registration number	
Radio call sign	
IMO number	
Master's name and nationality	
<b>DETAILS OF TRANSFER</b>	
Estimated date of transfer (UTC)	
Estimated time of transfer (UTC)	
Estimated location of transfer (latitude/longitude in decimal degrees, to the nearest 0.01 degrees)	
Type and quantity received (fuel (liters), crew (number), gear (number), supplies (kg/tonnes/units) etc)	
Type and quantity unloaded (fuel (liters), crew (number), gear, supplies etc)	

## Appendix 17-5 At-Sea Transfer Declaration

<b>I. DETAILS OF THE DECLARING VESSEL</b>	
Name of vessel	
Registration number	
Radio call sign	
Vessel flag State	
IMO number	
Master's name and nationality	
<b>II. DETAILS OF THE OTHER VESSEL</b>	
Name of vessel	
Registration number	
Radio call sign	
IMO number	
Master's name and nationality	
<b>DETAILS OF TRANSFER</b>	
Date of transfer (UTC)	
Time of transfer (UTC)	
Location of transfer (latitude/longitude in decimal degrees, to the nearest 0.01 degrees)	
Type and quantity received (fuel (liters), crew (number), gear (number), supplies (kg/tonnes/units) etc)	
Type and quantity unloaded (fuel (liters), crew (number), gear, supplies etc)	

Appendix 18 The conversion factors between the weights of processed fish and round fish

Formula: round weight =  
the weight of processed fish × the conversion factor

Species	Processing methods	Conversion factors
Bigeye tuna and Yellowfin tuna	Gilled, gutted, and tailed (GGT)	1.09
	Gilled, gutted, and headed (DR/HDD)	1.43
Swordfish	Gilled, gutted, and tailed (GGT)	1.18
	Gilled, gutted, and headed (DR/HDD)	1.33
	Headed, gilled, gutted, tailed, fins off, and caudal peduncles present (DR/TAL)	1.43
Blue marlin	Gilled, gutted, and tailed (GGT)	1.13
	Headed, gilled, gutted, tailed, fins off, and caudal peduncles present (DR/TAL)	1.43
Other billfishes except for swordfish and blue marlin	Gilled, gutted, and tailed (GGT)	1.13
	Headed, gilled, gutted, tailed, fins off, and caudal peduncles present (DR/TAL)	1.2
Sharks	Gilled, gutted, and tailed (GGT)	1.13
	Gilled, gutted, headed, and fins off (DR/HDD)	1.33