

Regulations for Tuna Longline Fishing Vessels Proceeding to the Atlantic Ocean for Fishing Operation

Chapter I General Principles

Article 1

These Regulations are hereby established pursuant to Article 6, paragraph 2; Article 10, paragraph 2; Article 11, paragraph 3; and Article 24, paragraph 2 of the Act for Distant Water Fisheries (hereinafter referred to as “the Act”).

Article 2

Terms used in these Regulations are defined as follows:

- (1) “Tuna longline fishing vessel” means any fishing vessel targeting highly migratory fish species such as tunas, billfishes, sharks, skipjacks, or mahi mahi with longline fishing gears.
- (2) “Independent third party” means any of the following institutions recognized by the competent authority:
 - i. For Japan:
 - (i) Shinken Corporation.
 - (ii) Nippon Kaiji Kentei Kyokai, Incorporated Association.
 - ii. For areas excluding Japan: the verifying institution which obtains the accreditation for management system certification from the Taiwan Accreditation Foundation (TAF).
- (3) “Carrier vessel” means the following vessels that conducts the transshipment of catches from tuna longline fishing vessel(s) to itself and transports to ports:
 - i. ‘Carrier vessel of the Republic of China’ refers to the carrier vessel which has the fishing license of the Republic of China.
 - ii. ‘Foreign carrier vessel’ refers to the carrier vessel, excluding container vessel, which has the valid nationality certificate of the flag State of a foreign country.

Article 3

Fishing vessels proceeding to the Atlantic Ocean to catch highly migratory species such as, tunas, billfishes, sharks, skipjack, or mahi mahi shall be limited to tuna longline fishing vessels of 100 Gross Tonnage (GT) and above. The area of the Atlantic Ocean is as shown in Appendix 1.

“Regulations for Fishing Vessels Conducting Southern Bluefin Tuna Fishery” shall also be applied to any tuna longline fishing vessel catching southern bluefin tuna.

Article 4

Tuna longline fishing vessels proceeding to the Atlantic Ocean for fishing operation are categorized, in accordance with the catch species, into the following groups and fishing areas, which are as shown in Appendix 2 and 3:

- (1) Bigeye tuna group: targeting bigeye tuna. The fishing area is north of 25°S to south of 25°N.
- (2) North albacore tuna group: targeting north Atlantic albacore tuna. The fishing area is north of 10°N and west of 45°W, and north of 5°N, excluding the Mediterranean Sea.
- (3) South albacore tuna group: targeting south Atlantic albacore tuna. The fishing area is south of 10°S

Any tuna longline fishing vessel shall fish only within the fishing area(s) permitted by the competent authority.

Article 5

Limits on the number of tuna longline fishing vessels fishing in the Atlantic Ocean are as follows:

- (1) Bigeye tuna group: the number of fishing vessels is limited to 56.
- (2) North albacore tuna group: the number of fishing vessels is limited to 8.
- (3) South albacore tuna group: the number of fishing vessels is limited to 30.

Chapter II Application and Issuance of the Distant Water Fisheries Permit

Article 6

Any distant water fisheries operator intending to apply for the distant water fisheries permit(s) for his/her fishing vessel(s) to fish in the Atlantic Ocean in the following year shall fill in the application form, formats of which are as shown in Appendix 4 and 5, in accordance with types of fishing vessels and groups () and submit it with the following documents:

- (1) A copy of the valid fishing license which shall contain the International Maritime Organization (IMO) ship identification number or Lloyd's Register (LR) number.
- (2) The color photograph of the fishing vessel no older than three years. The photograph must show a stem-to-stern side view of the vessel; clearly and legibly display the vessel name and international radio call sign; be in the form of a single electronic file and have a resolution of at least 150 pixels per inch at a size of 6 by 8 inches; and be no greater than 500 kilobytes (kB) in size.
- (3) The document certified by the commissioned professional institution that the automatic location communicator (ALC) on board the fishing/catching vessel can regularly and normally transmit vessel positions.
- (4) The document certified by the commissioned professional institution that the electronic logbook (E-logbook) system on board the fishing vessel/catching can normally transmit catch data.
- (5) The vessel tracking agreement form serving as an authorization allowing the competent authority and the international fisheries organization to track vessel positions. He who has provided such form shall be exempted from this provision.

Article 7

Any fishing vessel that applies for the distant water fisheries permit of the bigeye tuna group for the following year shall meet any of the following conditions:

- (1) It belongs to the bigeye tuna group in the current year with the competent authority's approval.
- (2) It is a newly built fishing vessel which has received the replacement tonnage of a fishing vessel of the bigeye tuna group.

Any fishing vessel that applies for the distant water fisheries permit of the north albacore tuna group for the following year shall meet any of the following conditions:

- (1) It was approved by the competent authority, before 30 November 2014, as the fishing vessel of the north albacore tuna group.
- (2) It is a newly built fishing vessel which has received the replacement tonnage of a fishing vessel approved by the competent authority, before 30 November 2014, as the fishing vessel of the albacore tuna group.

Any fishing vessel that applies for the distant water fisheries permit of the south albacore tuna group for the following year shall meet any of the following conditions:

- (1) It belongs to the south albacore tuna group in the current year with the competent authority's approval.
- (2) It is a newly built fishing vessel which has received the replacement tonnage of a fishing vessel of the south albacore tuna group.

Article 8

For the application of the distant water fisheries permit of the following year, the documents prescribed in Article 6 shall be submitted in accordance with the following procedures and deadline:

- (1) For any distant water fisheries operator that is a member of the Taiwan Deep Sea Tuna Boat-owners and Exporters Association (hereinafter referred to as "Tuna Association"), it shall apply to the Tuna Association before October 15 of the current year, which shall compile the applications in accordance with the groups for delivery to the competent authority before October 31 of the current year.
- (2) For any distant water fisheries operator that is not a member of the Tuna Association, he/she shall apply to the competent authority before October 31 of the current year.
- (3) For any distant water fisheries operator of carrier vessel(s) of the Republic of China, he/she shall apply to the competent authority before October 31 of the current year.

Article 9

The distant water fisheries operator who has obtained the distant water fisheries permit of bigeye tuna group may apply to the competent authority to fish in the north albacore tuna fishing area or the south albacore tuna fishing area from April to September of the current year, notwithstanding the application procedures and deadline prescribed in Article 8.

Article 10

In the event that the number of fishing vessels obtaining the distant water fisheries permits of the north albacore tuna group does not reach the limit of the current year, the competent authority may announce in due course to accept applications from the fishing vessel(s) which has obtained the permit of south albacore tuna group, notwithstanding the application deadline prescribed in Article 8.

In the event that the number of applying fishing vessels as referred to in the preceding paragraph exceeds the limit, the Tuna Association shall draw lots to decide the priority in an equitable and impartial manner and deliver the list of vessel priority to the competent authority for approval.

Article 11

In case of any of the following conditions, the distant water fisheries operator may submit the documents prescribed in Article 6 and apply for the distant water fisheries permit from the competent authority, notwithstanding the application deadline prescribed in Article 8:

- (1) The distant water fisheries operator of a fishing vessel has changed;
- (2) The distant water fisheries operator has obtained the fishing license for the chartered fishing vessel;
- (3) The distant water fisheries operator has obtained the fishing license for the newly-built fishing vessel;
- (4) The distant water fisheries operator who resumes the operation after the suspension of the operation authorized pursuant to Article 11 of the Fisheries Act has expired;
- (5) The distant water fisheries operator applies for the renewal of the expired fishing license; or
- (6) The suspension of the fishing license has been executed completely.

Article 12

A certificate of distant water fisheries permit will be issued to the application of approved by the competent authority. The maximum period of validity of the permit shall be one year, and shall not exceed that of the fishing license.

The certificate of distant water fisheries permit shall record, both in Chinese and English, the following:

- (1) The number of the certificate;
- (2) The name, CT number, GT, length overall (LOA) and fisheries type of the fishing vessel;
- (3) Name of the distant water fisheries operator;
- (4) The authorized fishing Ocean, group, fishing area(s), and fishing period;
- (5) The International Radio Call Sign (IRCS); and
- (6) The IMO ship identification number or LR number.

The distant water fisheries operator shall place onboard the fishing vessel a copy of the valid distant water fisheries permit in case of inspection.

Article 13

Any tuna fishing vessel intending to interchange the groups or fishing Oceans shall apply for the application to the competent authority.

In the event that a tuna longline fishing vessel intends to change the group or fishing Ocean with other fishing vessel, the following provisions shall be met:

- (1) Distant water fisheries operators of both vessels are members of the Tuna Association;
- (2) Both vessels have the valid certificates of distant water fisheries permits;
- (3) The fishing vessel intending to change to the bigeye tuna group shall be equipped with ultra-low temperature devices, and its distant water fisheries operator has made a guarantee letter to assume the duty from the original fishing vessel of bigeye tuna group to pay the

reimbursement of the vessel reduction program;

- (4) For any fishing vessel intending to change to the north albacore tuna group, there shall be no other vessel in the list of vessel priority to fill in the vacancy in accordance with Article 10 in the current year; and
- (5) The penalty of suspending the fishing license has been completely executed.

For any fishing vessel approved to change the group or fishing Ocean, documents shall be provided to prove the fish holds have been emptied and the certificate of the distant water fisheries permit originally issued shall be returned for the issuance of the new certificate of distant water fisheries permit after the change of fishing Ocean or group.

Chapter III Fishing Vessel and Fishing Gear markings

Article 14

Fishing vessels shall be marked with vessel markings, including, at least, the Chinese and English vessel name, name of registry port, CT numbers and IRCS. The characters and the edges of characters shall maintain clear and identifiable at all times.

Where fishing vessels are fishing or berthing at ports, the IRCS shall be displayed clearly identifiable for the sighting by other vessels from the water surface or airplanes from the air.

Article 15

The IRCS of a fishing vessel is its radio call sign.

The IRCS shall be painted with marine-specific paint, and the characters shall be capital letters in English and Arabic numerals. The height, width, and colors of characters shall meet the specifications as shown in Appendix 6.

Article 16

<p>The IRCS shall be placed above the waterline on both sides of any fishing vessels and on a deck where the IRCS is not obscured by fishing gear(s), and shall be clear of the bow, stern, discharge or areas which might be prone to damage or discoloration. In case that the lowest edge of characters is under the waterline when the fish holds are full, the IRCS shall be placed on the fishing vessel's superstructure.</p>
<p>Article 17</p> <p>Fishing gear(s) of any tuna longline fishing vessel shall be equipped with signal flags, radar reflector buoys or other similar devices so as to identify the position(s) and fishing area(s).</p>
<p>Chapter IV Fishing Gears and Methods, and Mitigation Measures for Incidental Catch</p>
<p>Article 18</p> <p>For any tuna longline fishing vessel navigating through the water under national jurisdiction of any foreign country, all fishing equipments on board shall be stowed and secured, and such vessel shall not conduct activities such as arrangement of fishing gears or fishing, except that it has engaged in fisheries cooperation with the foreign country concerned.</p>
<p>Article 19</p> <p>Any tuna longline fishing vessel shall carry on board the line cutter, de-hooker and scoop/dip net, formats of which are as shown in Appendix 7, to release incidentally caught seabirds and sea turtles.</p>
<p>Article 20</p> <p>Any tuna longline fishing vessel fishing in the Atlantic Ocean shall use the seabird mitigation measures, specifications of which are as shown in Appendix 8, in accordance with the following provisions:</p> <p>(1) Any fishing vessel fishing in the area south of 20°S to 25°S shall use tori lines during fishing, and shall carry on board at least one spare set.</p> <p>(2) Any fishing vessel fishing in the area south of 25°S shall, in addition to tori lines, use weighted branch lines.</p>
<p>Chapter V Catch Limits or Quotas</p>
<p>Article 21</p>

For the purpose of these Regulations, the species with catch limit (hereinafter referred to as “fish species with catch limit”) as referred to in subparagraph (7) of Article 13, paragraph 1 of the Act means bigeye tuna, north Atlantic albacore tuna, and south Atlantic albacore tuna.

Article 22

The annual total catch quota (unprocessed round weight, hereinafter the same when referring to “quota” in the following provisions) of the Republic of China in the Atlantic Ocean and the quota for individual tuna longline fishing vessel shall be promulgated by the competent authority in accordance with the conservation and management measures.

The period for using the quota as referred to in the preceding paragraph shall be from January 1 to December 31 of the current year.

The total remaining quota of the current year in the Atlantic Ocean may be arranged by the competent authority.

Article 23

The distant water fisheries permit of the current year shall be obtained for granting the quota of the current year to the tuna longline fishing vessel. For any tuna longline fishing vessel that has not obtained the distant water fisheries permit of the entire year, the quota shall be granted in accordance with the percentage that the number of month(s) approved accounts for the whole year.

Article 24

The catch amount (unprocessed round weight, hereinafter the same when referring to “catch amount” in the following provisions) of the fish species with catch limit, swordfish, blue marlin, white marlin, or longbill marline for any tuna longline fishing vessel shall not exceed the quota allocated to the individual vessel for the current year. In case of excess, the annual quota of such fishing vessel for the following year shall be deducted accordingly.

Article 25

In case of any of the following conditions, the competent authority shall grant the quota of the current year in accordance with the percentage that

the number of month(s) the tuna longline fishing vessel actual fishes accounts for the whole year; shall retrieve the quota on a pro-rata basis from the tuna longline fishing vessel which has been granted the quota; or shall deduct the quota allocated for the following year in the event that the quota is unable to be retrieved from the vessel:

- (1) The tuna longline fishing vessel is punished by the competent authority of the suspension of the fishing license for one month and above.
- (2) The tuna longline fishing vessel is detained in the port by foreign government.

Article 26

For the tuna longline fishing vessel which changes the fishing Ocean or group with other vessel pursuant to Article 13, its individual vessel quota for the remaining period of its permit shall be the remaining quota of that other vessel, and its annual individual vessel quota of bigeye tuna shall be limited to 330 metric tons.

Article 27

In the event that the following requirements are met, the bigeye tuna quota of a fishing vessel of the bigeye tuna group may, through the coordination of the Tuna Association which reports to the competent authority for approval, be transferred to other fishing vessel(s) of the bigeye tuna group:

- (1) The bigeye tuna quota of the receiving fishing vessel shall not exceed 330 metric tons after the transfer; and
- (2) Both the transferring and receiving fishing vessels shall not have any record of violation in the current year.

In the event that any fishing vessel of the bigeye tuna group has transferred accumulated 30 metric tons of bigeye tuna quota, it shall enter into a port for stop fishing for one month in the current year; for the transfer of accumulated 60 metric tons of bigeye tuna quota, it shall enter into a port for stop fishing for two months, and so forth.

For the fishing vessel entering into a port for stop fishing in accordance with the preceding paragraph, the starting and ending dates of the period

and the berthing location shall be specified at the time when applying for the approval of transferring quota from the competent authority.

Article 28

In the event that the following requirements are met, the albacore tuna quota of a fishing vessel of the north albacore tuna group or the south albacore tuna group may, through the coordination of the Tuna Association which reports to the competent authority for approval, transfer to other fishing vessel(s) of the same group:

- (1) The albacore tuna quota of the receiving fishing vessel shall not exceed 550 metric tons after the transfer; and
- (2) Both the transferring and receiving fishing vessels shall not have any record of violation in the current year.

In the event that any fishing vessel of the north or south albacore tuna group has transferred accumulated 30 metric tons of albacore tuna quota, it shall enter into a port for stop fishing for one month in the current year; for the transfer of accumulated 60 metric tons of albacore tuna quota, it shall enter into a port for stop fishing for two months, and so forth.

For the fishing vessel entering into a port for stop fishing in accordance with the preceding paragraph, the starting and ending dates of the period and the berthing location shall be specified at the time when applying for the approval of transferring quota from the competent authority.

Article 29

The competent authority may, depending on the catch amount of each species in the current year, reallocate the total remaining quota of the Atlantic Ocean.

Article 30

The competent authority may, after July of each year, announce the additional bigeye tuna quota that can be applied for.

For the application of the additional quota as referred to in the preceding paragraph, the fishing vessel shall be of bigeye tuna group, and have received the bigeye tuna quota from other vessel(s) or applied to the competent authority for the reallocated bigeye tuna quota as referred to in

Article 29, and its accumulated 330 metric tons of bigeye tuna quota has been used up to 70%.

The additional bigeye tuna quota acquired shall not be transferred.

Article 31

The competent authority may grant premium quota to the tuna longline fishing vessel which cooperates with the competent authority to carry out relevant experiments, researches or management measures.

The premium quota as referred to in the preceding paragraph shall not be transferred.

Article 32

For any fishing vessel of the bigeye tuna group that obtains the permit to fish in the north albacore tuna fishing area or the south albacore tuna fishing area pursuant to Article 9, the competent authority shall allocate, in accordance with the number of months approved, 33.3 metric tons of north or south albacore tuna quota per month to individual vessel, and the bigeye tuna quota of such vessel shall be deducted by 10 metric tons per month which will be retrieved by the competent authority for arrangement.

Chapter VI Management of Vessel Position Reporting

Article 33

The ALC on board shall be maintained functional at all time, whether at sea or in port.

Tuna longline fishing vessels or carrier vessels of the Republic of China shall transmit at least one vessel position in every four hours.

Fee for the services and communications of the ALC shall be borne by distant water fisheries operators.

Article 34

In case that a fishing vessel needs to stay in a domestic port for three days and above or in a foreign port for maintenance or repair, its distant water fisheries operator may apply to the competent authority with documentary proof for switching off the ALC, which may only be switched off after obtaining approval.

The period of switching off the ALC as referred to in the preceding paragraph shall not exceed six months for each application. Extension may be applied in accordance with the preceding provision before the period is expired.

Any fishing vessel shall not leave the port during the period of switching off the ALC.

In the event that the ALC onboard is rebooted, the fishing vessel may only leave the port after the commissioned professional institution has confirmed that such ALC can regularly and normally transmit vessel positions.

Article 35

Any fishing vessel shall carry at least one spare set of ALC on board.

In case that the identification number of ALC on board has been changed, the distant water fisheries operator shall notify the competent authority or the commissioned professional institution in writing.

Article 36

The ALC is deemed as signal-lost in the event that the commissioned professional institution has not received positions automatically transmitted by the ALC twice consecutively. In the event that the ALC is signal-lost for three consecutive days, it is deemed as mal-function.

The malfunctioning ALC shall be repaired no later than 30 days.

In the event that the ALC on board is signal-lost or mal-functional, the distant water fisheries operator or the captain shall send the Form for Vessel Position and Fishing Operation Information (format as shown in Appendix 9) by facsimile to the commissioned professional institution. The vessel positions shall be recorded by automatic recording satellite navigator for perusal in later days.

The transmit of vessel positions as referred to in the preceding paragraph shall be every four hours for any tuna longline fishing vessel and carrier vessel of the Republic of China,

For any fishing vessel with spare set of ALC on board, it shall report to the competent authority of using the spare set during the mal-function of the ALC. In case that the spare set is also mal-functional, the spare set from other fishing vessel may be deployed after obtaining the competent authority's approval.

Article 37

In the event that the ALC onboard is deemed as signal lost for an accumulative period of 15 days and above during one fishing trip, the competent authority may order such fishing vessel to stop fishing immediately and directly navigate to a designated port within the required timeframe for repair. The vessel shall not leave the port until the commissioned professional institution has confirmed that such ALC can regularly and normally transmit vessel positions.

Any expense incurred from port return, port entrance and confirmation of position transmitting as referred to in the preceding paragraph shall be borne by the distant water fisheries operator.

Chapter VII Logbooks and Catch Reports

Article 38

In the event that any tuna longline fishing vessel leaves the port, its captain shall daily report catch data through the E-logbook system designated by the competent authority, and shall completely and accurately fill in the logbooks designated by the competent authority by fishery types, where there is any catch or not.

In case of malfunction of the E-logbook system, the distant water fisheries operator or the captain shall daily transmit catch data via facsimile to the competent authority or the commissioned professional institution. Such catch data shall be signed by the distant water fisheries operator or the captain.

The malfunctioning E-logbook system shall be repaired no later than 30 days.

In the event that the E-logbook system onboard is deemed as mal-functional for an accumulative period of 15 days and above during one fishing trip, the competent authority may order such fishing vessel to stop fishing immediately and directly navigate to a designated port within the required timeframe for repair. The vessel shall not leave the port until the commissioned professional institution has confirmed that such E-logbook system can normally transmit data.

Any expense incurred from port return, port entrance and confirmation of E-logbook system as referred to in the preceding paragraph shall be borne by the distant water fisheries operator.

Article 39

Any fishing vessel of the bigeye tuna group that catches albacore tuna or swordfish in the sea area north of 5°N shall record such catches on the E-logbook system and the logbooks as north Atlantic albacore tuna or north Atlantic swordfish. In case of catching such catches in the sea area south of 5°N, such catches shall be recorded as south Atlantic albacore tuna or south Atlantic swordfish.

Article 40

Any tuna longline fishing vessel shall not catch southern bluefin tuna without permission. In case of bycatch of southern bluefin tuna, the fishing vessel shall immediately discard such catch and record the amount of discard on the logbooks and E-logbook system.

In the event that the quota of the fish species with catch limit, swordfish, blue marlin, white marlin or longbill marlin is exhausted, any tuna longline fishing vessel shall immediately discard any catch of such species and shall record the amount of discard on the logbooks and the E-logbook system.

Article 41

Any tuna longline fishing vessel catching the following fish species shall immediately discard into the sea and shall not retain on board. The amount of discard shall be recorded on the logbooks:

- (1) Atlantic bluefin tuna;
- (2) Swordfish in the entire Atlantic Ocean less than 15 kilograms, or in alternative, less than 119 centimeters lower jaw fork length (LJFL)

The amount of discard of the fish species as referred to in subparagraph (2) shall also be recorded on the E-logbook.

Article 42

In case that any tuna fishing vessel finds any sea turtle during fishing operation, such vessel shall, where practicable, bring aboard any comatose or inactive sea turtle as soon as possible, and foster its recovery and return it to the sea at once after recovery..

Any seabird, sea turtle, whale shark, cetacean, penguin or prohibited species promulgated by the competent authority incidentally caught by any tuna fishing vessel shall be released when caught alive or discarded dead, and the number(s) be duly recorded on the logbooks and the E-logbook system.

Article 43

Any fish species of no economic value or no utilizing value caught by any tuna fishing vessel shall be released immediately, and number(s) discarded shall be duly recorded on the logbooks and the E-logbook system.

Article 44

The E-logbook data or the logbook submitted shall not be altered or amended, unless there is apparent error with the content and the competent authority has approved.

Article 45

The complete logbooks shall be maintained on board any tuna longline fishing vessel for at least one year.

In case that any tuna longline fishing vessel enters a port or transships its catch at sea, a copy of the logbooks shall be submitted to the competent authority for perusal in accordance with the following timeframe:

- (1) For port entry: within 60 days starting from the date the fishing vessel enters the port.
- (2) For transshipment at-sea: within 60 days starting from the date the carrier vessel enters the port.

Article 46

For fish species with catch limit, the discrepancy between the catch amount recorded in the E-logbook or the logbook during one fishing trip of any tuna fishing vessel and the actual landing amount shall not exceed 10% of the actual landing amount. For fish species not under catch limit, such discrepancy shall not exceed 20% of the actual landing amount.

In case that the discrepancy as referred to in the preceding paragraph for fish species with catch limit is less than two metric tons, or four metric tons for fish species not under catch limit, it may be deemed that the catch amount recorded in the E-logbook or the logbook corresponds with the actual landing amount..

Article 47

Any of the following conditions shall be defined as “seriously misreporting” as referred to in subparagraph (12) of Article 13, paragraph 1 of the Act:

- (1) For fish species with catch limit, the discrepancy between the catch amount recorded in the E-logbook or the logbook and the actual landing amount exceeds two metric tons as well as 20% of the actual landing amount.
- (2) For fish species not under catch limit, the discrepancy between the catch amount recorded in the E-logbook or the logbook and the actual landing amount exceeds one metric ton as well as 50% of the actual landing amount.

Chapter VIII Management of Shark Catch

Article 48

For any tuna longline fishing vessel employing freezing method to preserve its shark catches and transporting such sharks catches to land in a domestic port, shark fins shall not be fully cut off and shall be naturally attached to the carcasses.

Article 49

In case of at-sea transshipment of shark catches, shark carcasses and fins shall be transshipped or landed concurrently in the same shipment.

When sharks catches arrive at the first foreign port of landing, the weight of fins shall not be more than 5% of the weight of the shark catches.

Chapter IX The Designation and Management of Ports for Transshipment or Landing

Article 50

Any tuna longline fishing vessel intending to conduct transshipment or landing at foreign ports located in the Atlantic Ocean shall be limited to the following ports:

- (1) Cape Town of the Republic of South Africa;
- (2) Port of Spain of the Republic of Trinidad and Tobago; or

(3) Montevideo of Oriental Republic of Uruguay.

Any fishing vessel with the distant water fisheries permit to fish in the Pacific or Indian Ocean applying for landing or transshipping in the ports as referred to in paragraph 1 shall apply for the authorization from the competent authority 14 days before the fishing vessel enters into the port.

Article 51

Any carrier vessel intending to transship catches from tuna longline fishing vessel(s) shall meet any of the following requirements:

- (1) It is a carrier vessel of the Republic of China and has obtained the distant water fisheries permit; or
- (2) It is a foreign carrier vessel listed on the carrier list of the International Commission for the Conservation of the Atlantic Tunas (hereinafter referred to as “ICCAT”), and has been installed with the ALC which meets the standards specified by the competent authority. At least one position in every four hours shall be sent to the commissioned professional institution.

Article 52

Any carrier vessel of the Republic of China shall not transship with, refuel or supply any fishing vessel not listed in the authorized fishing vessel list of ICCAT, or any fishing vessel that has altered its name or registration number.

Article 53

In case of any of the following circumstances, the competent authority shall list the foreign carrier vessel concerned which transships catches from tuna longline fishing vessel(s) on the non-cooperative carriers list:

- (1) The foreign carrier vessel has violated any provision regarding vessel position reporting; or
- (2) The foreign carrier vessel has violated any provision regarding transshipment or landing.

Article 54

Any carrier vessel intending to conduct transshipment at sea shall receive an observer in accordance with the ICCAT regional observer program to conduct observation mission on board. For any carrier vessel intending to conduct transshipment in port, it shall receive the observer designated

by the competent authority to conduct observation mission on board

The distant water fisheries operator whose tuna longline fishing vessel(s) conduct transshipment at sea on the Convention Area shall share the cost for the implementation of the ICCAT regional observer program.

Article 55

For any carrier vessel intending to transship in port or at sea, the distant water fisheries operator shall submit the transshipment plan and relevant information (as shown in Appendix 10) and apply to the competent authority ten working days before the in-port transshipment or 30 days before the at-sea transshipment for approval.

In case of any addition to the list of the tuna longline fishing vessel(s) in the transshipment plan approved by the competent authority, the application shall be submitted three working days before making such addition to the competent authority for approval. The transshipment with the concerned tuna longline fishing vessel(s) may only be conducted after the approval has been granted. Any application submitted after the prescribed deadline shall be denied.

In case that the number of the tuna longline fishing vessel(s) listed in the transshipment plan referred to in the preceding paragraph is reduced, such change shall be reported to the competent authority within three working days of such change.

Article 56

In case of any of the following circumstances, the application of transshipment plan made in accordance with Article 55 shall be denied:

- (1) The carrier vessel concerned does not meet the requirements stipulated in Article 51;
- (2) Three years have not passed since the carrier vessel concerned was listed in the non-cooperative carriers list; or
- (3) The fine for violating the Act imposed on the carrier vessel has not been paid completely.

Article 57

Any tuna longline fishing vessel or carrier vessel that intends to conduct transshipment shall respectively apply for the approval from the competent authority before the transshipment.

Any distant water fisheries operator or captain applying for the approval as referred to in the preceding paragraph shall fill in the Transshipment Notification and submit it to the competent authority three working days before the estimated date of transshipment. The formats of the Transshipment Notification is as shown in Appendix 11.

Article 58

In case of any of the following circumstances, the competent authority may not authorize the concerned tuna longline fishing vessel and the carrier vessel to transship at sea:

- (1) The ALC on board is mal-functional and has not been repaired.
- (2) Entering into waters under national jurisdictions of other countries without valid authorization for the catches to be transshipped.

Article 59

In the event that the catch of any tuna longline fishing vessel transshipped in port is stored in a cold storage in a foreign port or a container pending sales, an application shall be made pursuant to Article 57 before re-transshipping such catch.

Article 60

The tuna longline fishing vessel or carrier vessel which obtains the approval to transship pursuant to Article 57 shall not conduct the transshipment in the event that the ALC on board is signal-lost and has not been repaired.

Article 61

The ICCAT Transshipment Declaration shall, within one working day after the completion of transshipment in the Atlantic Ocean or the transshipment of catch taken from the Atlantic Ocean conducted by the carrier vessel, be filled in and submitted to the competent authority. The

format of the ICCAT Transshipment Declaration is as shown in Appendix 12.

After a tuna longline fishing vessel completes the transshipment, its distant water fisheries operator or the captain shall, within seven working days of the completion of transshipment, submit the ICCAT Transshipment Declaration to the competent authority.

Article 62

The distant water fisheries operator or the captain of any tuna longline fishing vessel intending to enter a domestic/foreign port to land the catch by itself, or by assigning a carrier vessel or container vessel shall, three working days before the landing, fill in the Advance Notice of Landing and submit to the competent authority for approval. The format of the Advance Notice of Landing is as shown in Appendix 13.

Article 63

The distant water fisheries operator or captain of any tuna longline fishing vessel shall fill in and submit to the competent authority the Landing Declaration within five working days after the completion of landing. The format of the Landing Declaration is as shown in Appendix 13.

The term “completion of landing” as referred to in the preceding paragraph means a shipment of catch has completed its whole weighing process at one fishing port during specific period. In the event that catches have been landed in batches at different ports, the landing declaration of each batch of catch shall be submitted separately within the deadline as prescribed in the preceding paragraph.

Article 64

For any tuna longline fishing vessel that lands or transships at foreign ports, permission documents for landing or transshipment issued from the port State concerned shall be enclosed when submitting landing declaration(s) or transshipment declaration(s).

In the event that the port State concerned doesn't have regulations which provide that permission documents shall be applied for landing or transshipment, documents proving the whereabouts of catches and containing the information on species and catch amount such as the bill of

landing, certificate of storage, invoice and details of trade deal shall be submitted.

Article 65

The distant water fisheries operator and captain of any fishing vessel shall accept port inspections conducted by the competent authority or the independent third party for verification of the catch landed or transshipped.

The distant water fisheries operator or captain of any fishing vessel that is designated by the competent authority to be inspected shall comply with the following:

- (1) For inspections conducted by the competent authority: the landing or transshipment shall be started only after the personnel of the competent authority has arrived.
- (2) For inspections conducted by the independent third party: application and contact with the independent third party shall be made, and the landing or transshipment shall be started only after the personnel of the independent third party has arrived.

The cost incurred from any inspection on catches conducted by the independent third party at the foreign ports shall be borne by the distant water fisheries operator of the vessel being inspected.

Article 66

The distant water fisheries operator of any tuna longline fishing vessel shall, within 60 days after the completion of landing, submit sales or inventory information to the competent authority. The sales information shall at least include buyer(s), fish species and quantities.

Chapter X Observation and Inspection during Fishing Operations

Article 67

The distant water fisheries operator of any fishing vessel that receives the observer dispatched by the competent authority shall comply with the following:

- (1) He/she shall notify the competent authority in writing seven working days before the date of intended port entry or departure.
- (2) To embark and disembark the observer at the time and place informed by the competent authority.
- (3) To provide the observer, while onboard the vessel, with food, accommodation, adequate sanitary amenities, and medical facilities of a reasonable standard equivalent to those normally available to an officer onboard the vessel.
- (4) To instruct the captain and crew of the fishing vessel matters related to the cooperation with or assisting the observer in carrying out the duties.

Article 68

The captain of any fishing vessel that receives the observer dispatched by the competent authority shall comply with the following:

- (1) The captain shall attend the pre-sail training course given by the competent authority.
- (2) When an observer is on board the fishing vessel, the captain shall inform the observer of the daily routine, personal safety and vessel equipment.
- (3) The captain shall cooperate with and assist the observer in carrying out duties, and shall not evade, obstruct or refuse to answer the inquiry related to the observation mission.
- (4) The captain shall not interfere with, assault, intimidate, or bribe the observer.
- (5) The captain shall provide the observer with adequate space, facilities, equipment and information on the vessel necessary for his daily living and for carrying out his/her duties.
- (6) The captain shall request the crew to comply with the provision stipulated in the preceding 3 subparagraphs.
- (7) The captain shall sign on the record(s) written by the observer. In case there are different views on the record(s) of the observer, captain's opinions may be added.
- (8) The captain shall ensure the safety of the observer. In case of emergency or distress, special care and refuge shall be provided to the observer.

Article 69

In the event of boarding and inspection conducted by the inspector(s) dispatched by the competent authority, any captain and crew of the inspected

vessel shall cooperate with, facilitate the safe boarding and disembarkation of the inspector(s), and provide the inspector(s) with adequate space, facilities and equipment for carrying out the duties.

Chapter XI Special Management Measures for High Risk Fishing Vessels

Article 70

Matters related to the management of high risk fishing vessels categorized by the competent authority shall be governed by this Chapter. Matters not stipulated in this Chapter shall be governed by these Regulations.

Article 71

Any distant water fisheries operator of the high risk fishing vessels shall, starting from the date that the competent authority informs the distant water fisheries operator of such vessel, comply with the special management measures as follows:

- (1) Any high risk fishing vessel shall not engage in fisheries cooperation by means of being chartered to any foreigner.
- (2) For each fishing trip of such vessel, the observer dispatched by the competent authority shall be carried on board, or the functional electronic monitoring equipment shall be installed on board before leaving a port. For such vessel that has carried on board the observer who meets the requirement of the international fisheries organization(s), it shall be exempted.
- (3) The vessel positions shall be transmitted hourly at least.
- (4) Catch reports shall be conducted in accordance with provisions stipulated in Chapter VII.
- (5) Such vessel shall not conduct at-sea transshipment.
- (6) In case of transshipment or landing in port, inspections shall be conducted by the competent authority or the independent third party.

Article 72

In the event that any high risk fishing vessel does not violate any regulation for one year starting from the date of being listed as high risk fishing vessel, such vessel shall be de-listed and exempted from the special management measures.

Chapter XII Supplemental Provisions

Article 73

Any tuna longline fishing vessel shall not fish within one nautical mile off a data buoy, or take on board, possess or cause damage to the data buoy.

In case that the fishing gear becomes entangled with the data buoy, the entangled fishing gear shall be removed with as little damage to the data buoy as possible.

In case of finding any data buoy that is damaged or non-functional, the captain shall report to the competent authority the date, location, and the identifying information on the data buoy.

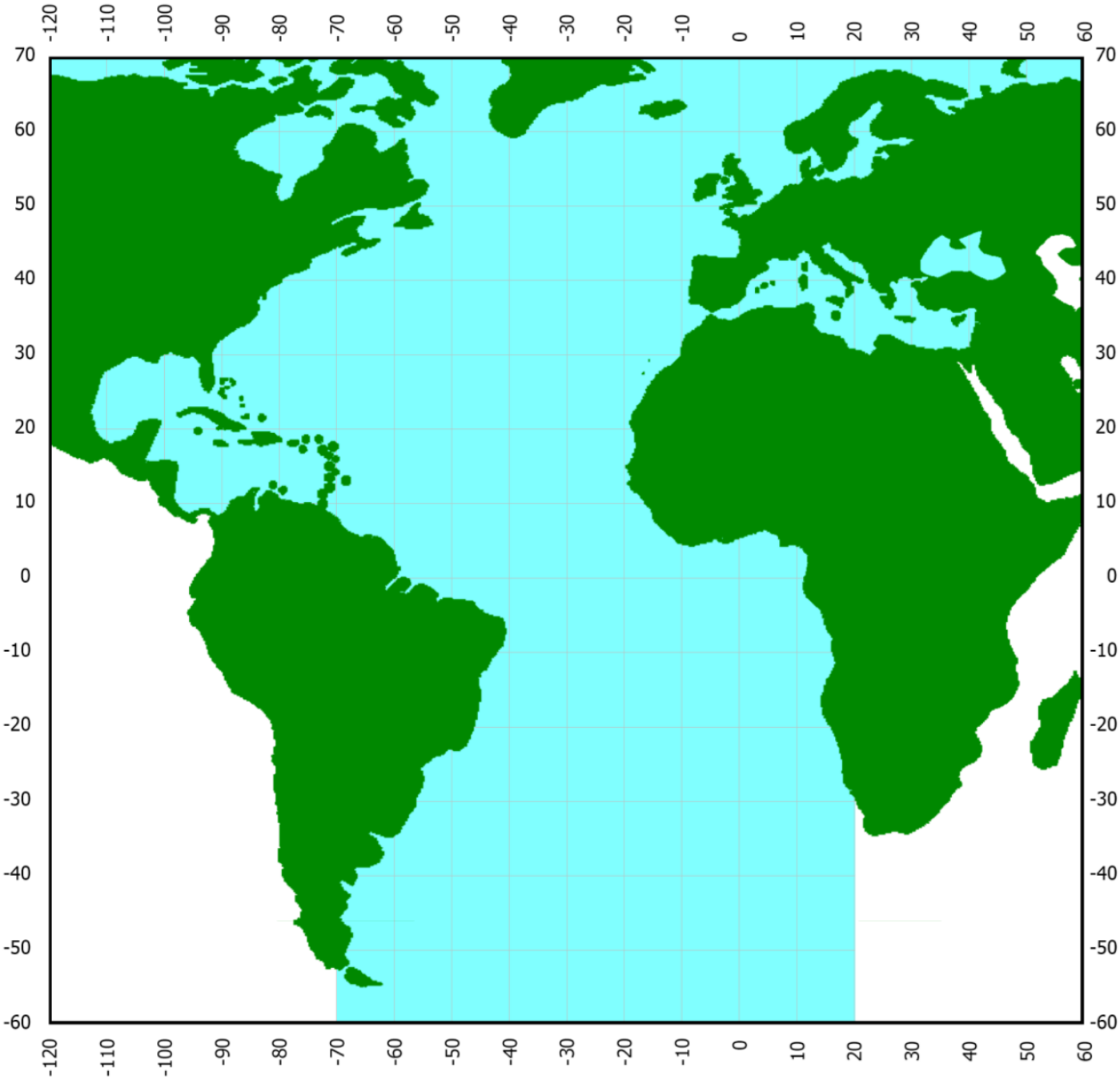
Article 74

To prevent harming marine living species, any fishing vessel shall not dispose any type of plastic trash or discharge any oil on the sea.

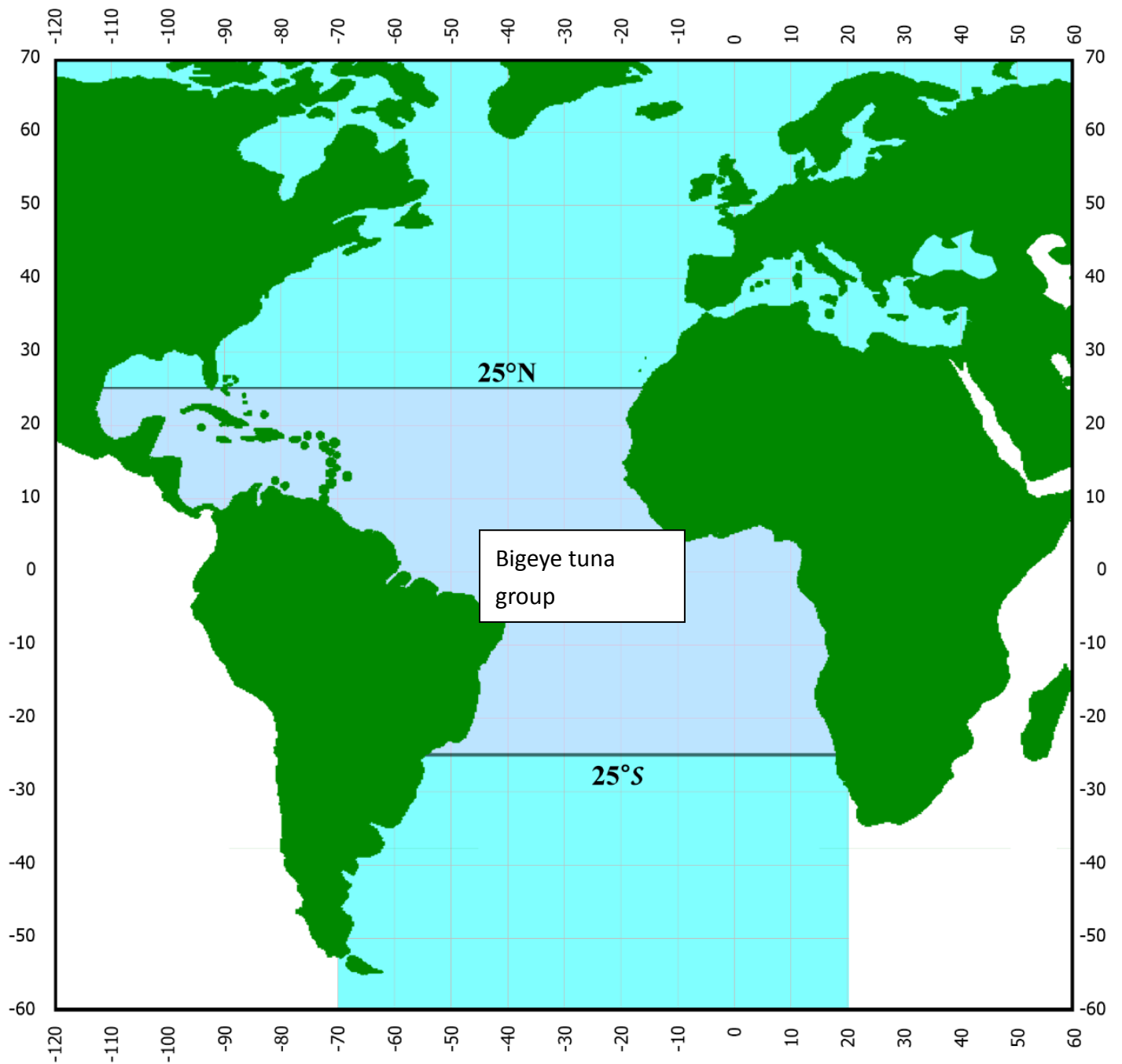
Article 75

These Regulations shall become effective on January 20, 2017.

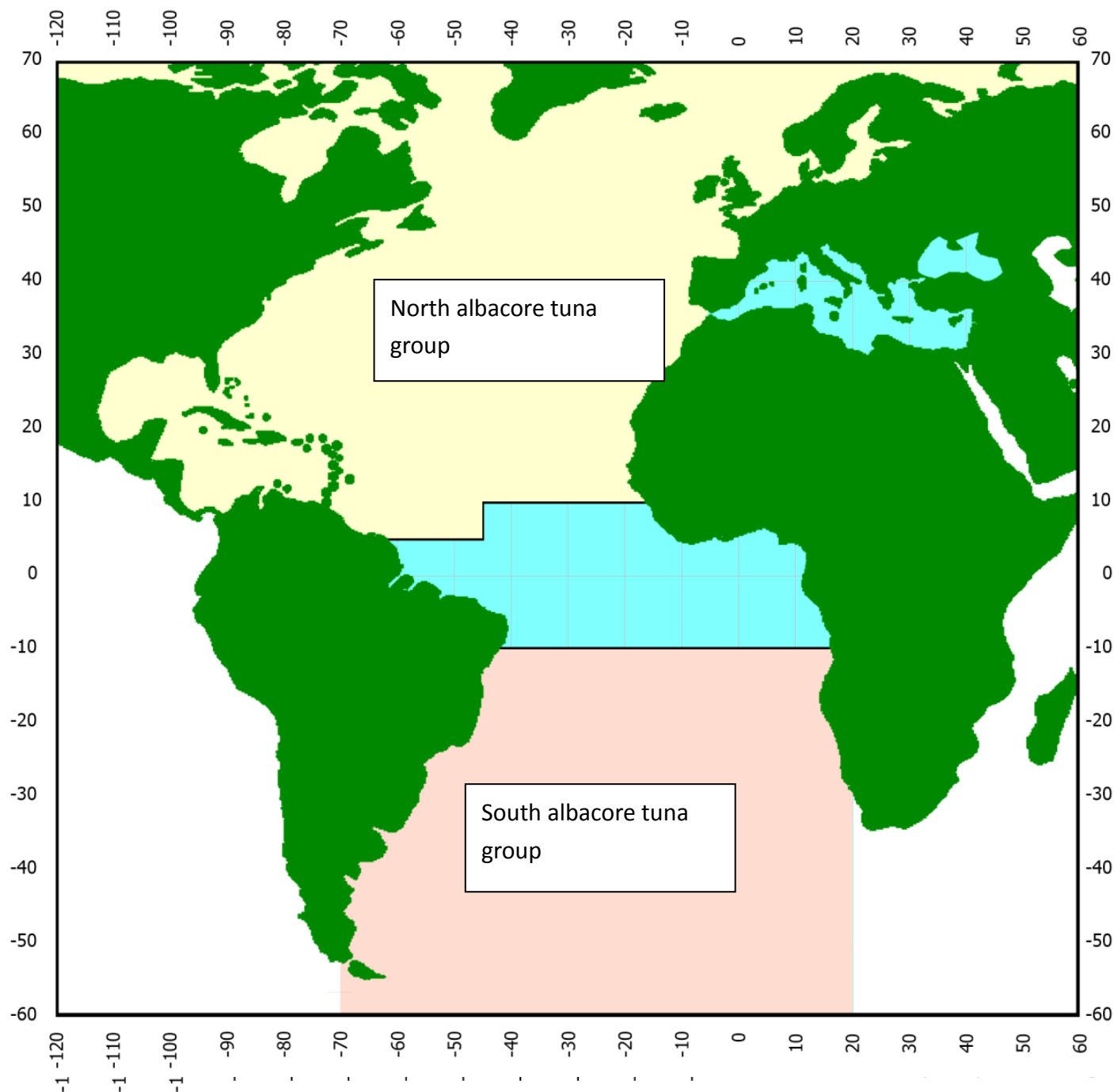
Appendix 1: Area of the Atlantic Ocean



Appendix 2: The fishing area of the bigeye tuna group



Appendix 3: Fishing areas of the north albacore tuna group and south albacore tuna group



Appendix 4

Application Form for Longline Fishing Vessels of 100 GT and above Proceeding to the Atlantic Ocean

Registration Number of Fishing Vessel	CT —	Vessel Name in Chinese		
		Vessel Name in English		
Distant Water Fisheries Operator	Name of Company			
	Legal Representative			
	Contact Person			
	Contact Address			
	Contact Telephone Number			
Group of Fishing Vessel	<input type="checkbox"/> Bigeye Tuna Group <input type="checkbox"/> North Atlantic Albacore Tuna Group <input type="checkbox"/> South Atlantic Albacore Tuna Group		Ultra-low temperature devices	<input type="checkbox"/> Yes <input type="checkbox"/> No
Satellite Communication and VMS equipment	VMS Type	<input type="checkbox"/> ARGOS	Type	
		<input type="checkbox"/> INMARSAT		
	ALC identification number:			
	Satellite Telephone Number	(if any)		

☐ The receipt issued by OFDC to the distant water fisheries operator for the payment of annual VMS communication fee.

Name of Applicant: _____ (Signature or Stamp)

To Council of Agriculture:

Date:

Appendix 5

**Application Form for Carrier Vessels of the Republic of China
Proceeding to the Atlantic Ocean**

Registration Number of Fish- ing Vessel	CT —	Vessel Name in Chinese	
		Vessel Name in English	
Distant Water Fisheries Opera- tor	Name of Company		
	Legal Representative		
	Contact Person		
	Contact Address		
	Contact Telephone Num- ber		
Satellite Commu- nication and VMS equipment	VMS Type	<input type="checkbox"/> ARGOS	Type
		<input type="checkbox"/> INMARSAT	
		ALC identification number:	
	Satellite Tele- phone Number	(required)	

☐ The receipt issued by OFDC to the distant water fisheries operator for the payment of annual VMS communication fee.

Name of Applicant: _____ (Signature or Stamp)

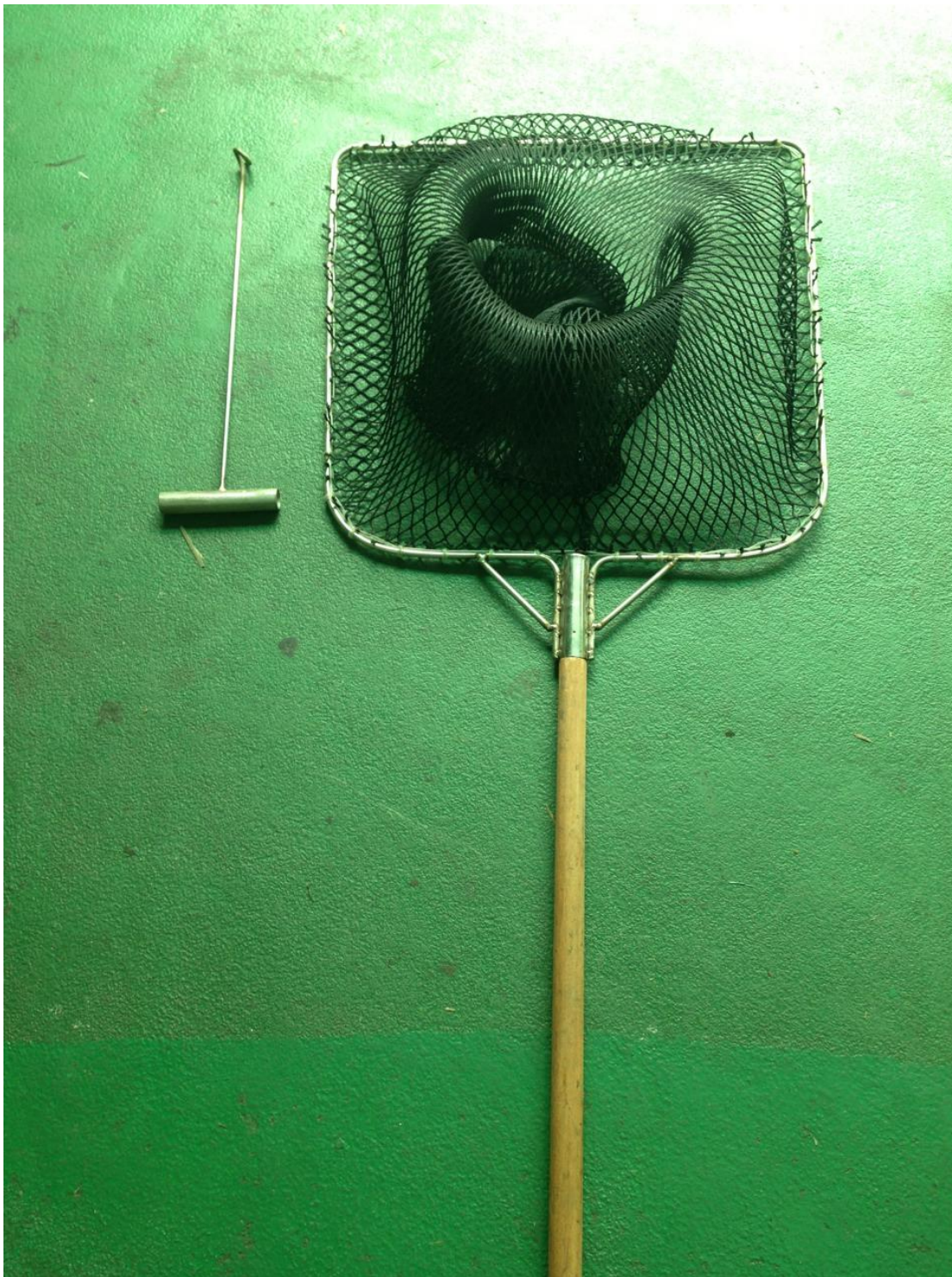
To Council of Agriculture:

Date:

**Specification of Width, Height and Color of Characters for
the Marking of International Radio Call Sign**

1. Height Standard of Character		
Position of Marking	Vessel Length Overall	Minimum Length
Both Sides of the Vessel	25 meters and above	1 meter
	20 meters and above and less than 25 meters	80 cm
	15 meters and above and less than 20 meters	60 cm
	12 meters and above and less than 15 meters	40 cm
	5 meters and above and less than 12 meters	30 cm
	Less than 12 meters	10 cm
Deck	5 meters and above	30 cm
2. Width Standard		
Marking Items		The Proportion of Marking Items to the height
Width of Hyphen		Half
Stroke Width of Characters or Hyphen		One-sixth
Space between Characters		One-sixth and above and less than one-fourth
Adjacent Space of Characters with Hypotenuse Form (such as A, V)		One-tenth and above and less than one-eighth
3. Color of Characters		
Ground Color of Fishing Vessel		Color of Characters
Dark Color		White
Bright Color		Black

Appendix 7 De-hooker (left) and Scoop net (right)



Appendix 8 Specifications of seabird mitigation measures

Mitigation measure	Description	Specification
Bird-scaring lines (Tori lines)	Bird-scaring lines shall be deployed during longline setting to deter birds from approaching the branch line.	<ul style="list-style-type: none"> - Deploy at least 1 bird-scaring line. Where practical, vessels are encouraged to use a second tori pole and bird scaring line at times of high bird abundance or activity; both tori lines should be deployed simultaneously, one on each side of the line being set. - Aerial extent of bird-scaring lines must be greater than or equal to 100 m. - Long streamers of sufficient length to reach the sea surface in calm conditions must be used. - Length of long streamers shall be greater than or equal to 150m. Long streamers must be bright colors, made of durable materials, and at intervals of no more than 5m.
Line weighting	Line weights to be deployed on the snood prior to setting	<ul style="list-style-type: none"> - Greater than a total of 45 g attached within 1 m of the hook or; - Greater than a total of 60 g attached within 3.5 m of the hook or; - Greater than a total of 98 g weight attached within 4 m of the hook.

Appendix 9

Facsimile Form for Vessel Position and Fishing Operation Information

Vessel Name					
(IRCS/WIN)					
Registration Number of Fishing Vessel	CT —				
Date of Vessel Position in GMT	Year	Month	Day	Hour	Minute
GPS Vessel Position	<input type="checkbox"/> Latitude in North <input type="checkbox"/> Latitude in South	Degree Minute	<input type="checkbox"/> Longitude in East <input type="checkbox"/> Longitude in West	Degree Minute	
Navigation Speed and Direction	Speed	Knots	Direction	°	
Movement of Fishing Vessel	<input type="checkbox"/> (Fishing) <input type="checkbox"/> (Searching) <input type="checkbox"/> (Transiting) <input type="checkbox"/> (Transshipping) <input type="checkbox"/> (Drifting) <input type="checkbox"/> (Other Activities)				
Person Filling the Form					

Please fax the completed form to the Overseas Fisheries Development Council (OFDC) or fishery radio stations:

VMS Center of OFDC : FAX : (02) 23683536 TEL: (02) 23680889

Keelung Fishery Communication Radio Station : FAX : (02) 24693485 TEL: (02) 24693415-7

Kaohsiung Fishery Radio Station : FAX : (07) 8216490 TEL: (07) 8216441

Kaohsiung Fishery Communication Radio Station : FAX : (07)8155964 TEL: (07) 8155963

Suao Fishery Communication Radio Station : FAX : (03) 9961942 TEL: (03) 9962111

Donggang Fishery Communication Radio Station : FAX : (08) 8354312 TEL:(08) 8350247

Appendix 10

Information to Be Submitted for Carrier Vessels Intending to Transship in Port or at Sea

		National Flag Carrier Vessel	Foreign Flag Carrier Vessel
1	Carbon copy of certificate of vessel's nationality		<input type="radio"/>
2	Name of vessel and its registration number		<input type="radio"/>
3	Previous name(s)		<input type="radio"/>
4	Previous flag(s)		<input type="radio"/>
5	Details of vessel information in previous registrations		<input type="radio"/>
6	International radio call signs		<input type="radio"/>
7	Lloyds (LR) or International Maritime Organization (IMO) ship identification number		<input type="radio"/>
8	Type of vessel, length, gross tonnage (GT), and carrying capacity		<input type="radio"/>
9	Name and address of the owner(s) and the distant water fisheries operator(s)		<input type="radio"/>
10	Carbon copy of business registration certificate of owner(s) or fishery operator(s)		<input type="radio"/>
11	Data Network Identity (DNID) number of the vessel and the agreement of vessel position polling	<input type="radio"/>	<input type="radio"/>
12	Number of satellite phone and facsimile on board	<input type="radio"/>	<input type="radio"/>
13	Estimated transshipment period	<input type="radio"/>	<input type="radio"/>
14	Route chart	<input type="radio"/>	<input type="radio"/>
15	Whether at-sea or in-port transshipment is to be conducted. For at-sea transshipment, the carrier vessel shall, before the transshipment takes place, receive an observer at a port, and indicate the name of the port.	<input type="radio"/>	<input type="radio"/>
16	For transshipment in the Atlantic Ocean or the transshipment in other waters of catch taken from the Atlantic Ocean, the fish species and amount of catches caught from respective convention areas of different international fisheries organizations shall be distinguished, and the carrier vessel shall report the data of the observer recognized by ICCAT regional observer program.	<input type="radio"/>	<input type="radio"/>
17	Other designated documents promulgated by the competent authority.	<input type="radio"/>	<input type="radio"/>

Appendix 11 Transshipment Notification

Name of Vessel								
Name of Carrier		ICCAT List Number of Carrier						
Estimated Date of Transshipment	day	month	year	Date of Harvesting the Catch to be Transshipped	From To	day	month	year
Estimated Location of Transshipment				Notification to Port State Authorities before In-Port Transshipment	<input type="checkbox"/> YES <input type="checkbox"/> NO	day	month	year
Product			Tonnage					
Estimated Landing Country								
Taiwan Tuna Association			簽 證 欄					

Signature of Master _____

Signature of Distant Water Fisheries Operator _____

ICCAT Transshipment Declaration

Appendix 12

Carrier vessel

Vessel Name and radio call sign:
Flag Country/Entity/Fishing Entity:
Flag State authorization number:
Domestic Registration Number:
ICCAT Record Number:
IMO Number, if any:

Fishing vessel

Vessel Name and radio call sign:
Flag CPC:
Flag CPC authorization number:
Domestic Registration Number:
ICCAT Record Number, if applicable:
IMO Number, if any:
External identification:

	Day	Month	Hour	Year	2_ 0_ _ _	Agent's name:	F. V. Master's name:	Carrier vessel Master's name:
Departure	_ _	_ _	_ _	from	_ _ _			
Return	_ _	_ _	_ _	to	_ _ _	Signature:	Signature:	Signature:
Transshipment	_ _	_ _	_ _		_ _ _			

Indicate the weight in kilograms or the unit used (e.g. box, basket) and the landed weight in kilograms of this unit: |_|_| kilograms

LOCATION OF TRANSSHIPMENT.....

Species (by stock,* if applicable) ²	Port	Area ³		Type of Product ¹ RD/GG/DR/FL/ST/OT	Net Weight (Kg)						

ICCAT Observer signature and date (if transshipment at sea):

¹ Type of Product should be indicated as Round (RD), Gilled and Gutted (GG), Dressed (DR), Fillet (FL), Steak (ST), Other (OT) (describe the type of product).

² A list of species by stock, with their geographic delineations, is included on the back of this form. Please provide as much detail as possible.

³ Atlantic, Mediterranean, Pacific, Indian.

*If stock level information is not available, please provide explanation.

Appendix 13

☐ Advance Notice of Landing

☐ Landing Declaration

for Catch of Distant Water Fishing Vessels

1. Transportation Mode of the Catch into Port: By a fishing vessel itself <input type="checkbox"/> By a fish carrier vessel <input type="checkbox"/> By a refrigerated container vessel <input type="checkbox"/>			
2. Name of Fishing vessel :		3.Registration Number: CT - International Radio Call Sign:	
4. Ocean of Operation:			
5. Operation Period of the Catch: from yyy/mm/dd to yyy/mm/dd			
6. Name of Fish Carrier Vessel/Refrigerated Container Vessel		7. Register Number Given by RFMO from Its List of Carrier Vessels (not required for re-frigerated container vessel)	
8. Estimated Date of Landing		Estimated Port for Landing	
9.Actual Date of Landing: yyy/mm/dd Date of Completion of Landing: yyy/mm/dd		Actual Port for Landing: yyy/mm/dd	
10. <input type="checkbox"/> Catch to Be Landed (check when filling in the advance notice of landing) <input type="checkbox"/> Catch Landed (check when filling in the landing declaration)			
Species	Weight (kg)	Species	Weight (kg)
Total		kilograms	
11. <input type="checkbox"/> Name and Phone Number of the As- signed Fish Trading Agent: <input type="checkbox"/> Name and Phone Number of the Refrig- erated Plant: <input type="checkbox"/> Name and Phone Number of the Pro cessing Plant:			
<input type="checkbox"/> Traded in Fish Market: <input type="checkbox"/> Traded by the Fishery Operator: <input type="checkbox"/> Others (please elaborate)			

1. Captains or distant water fisheries operators shall submit the advance notice of landing to the Fisheries Agency of the Council three working days prior to the intended landing by fishing vessels/fish carrier vessels/refrigerated container vessels. The landing declarations shall be submitted within five working days after the completion of landing in port. Both the advance notice of landing and landing declaration

shall be written in duplicate, and the fishing vessel and the Fisheries Agency shall hold each copy respectively.

2. Leave the column 9 and 11 blank if this form is used for advance notice of landing. Leave the column 8 blank if this form is used for landing declaration.
3. When being conducted the landing inspection, the captain shall be cooperative and provide necessary assistance, and shall not obstruct, threaten or interfere with the inspector carrying out his/her duties.

Signature of the captain or distant water fisheries operator:

Phone Number:

Date of Submission: _____ year _____ month _____ day