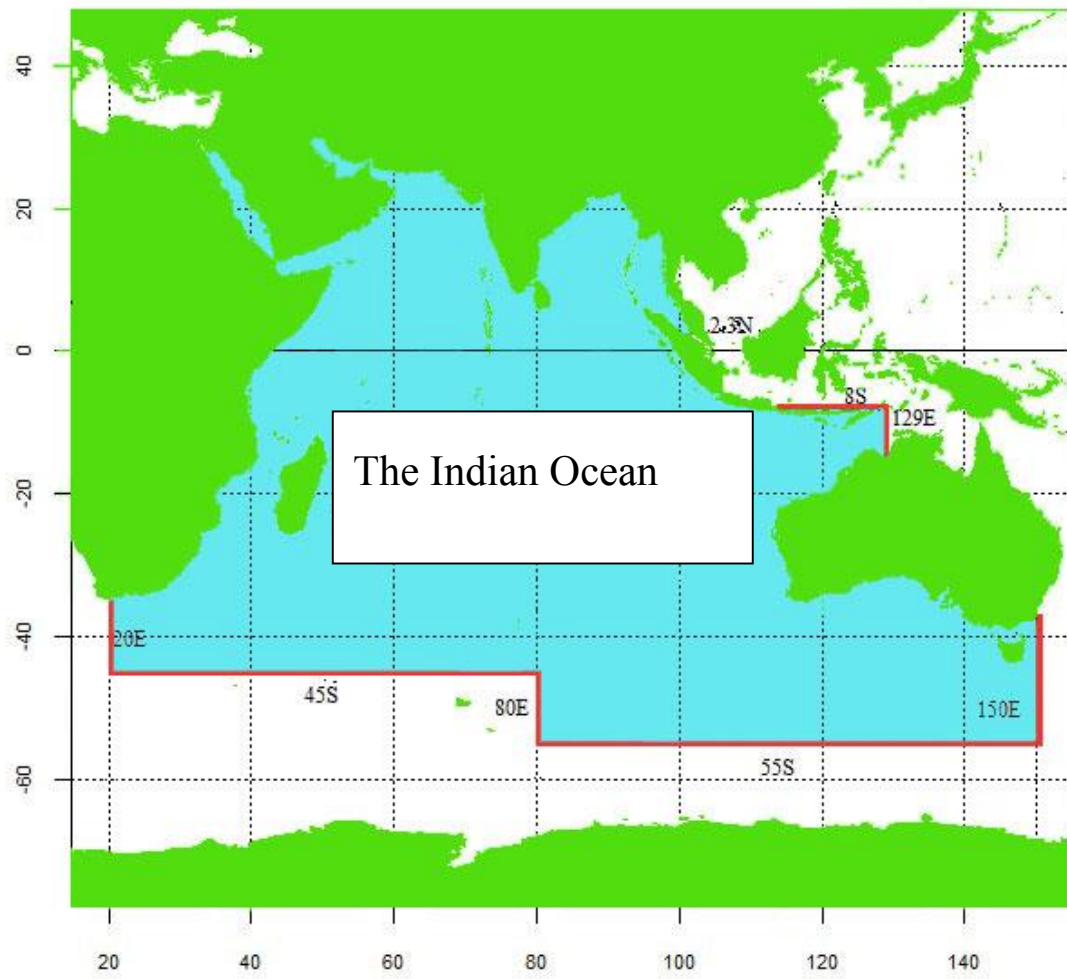
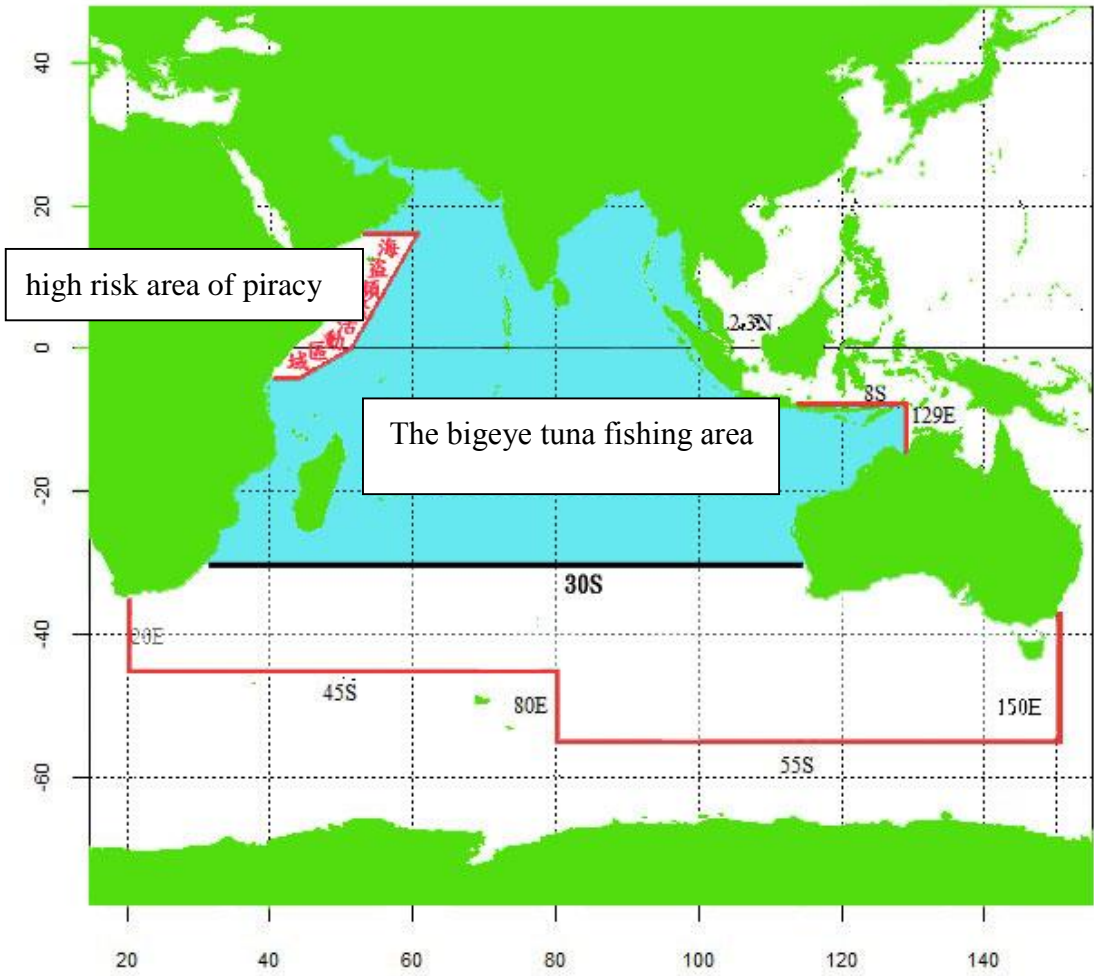


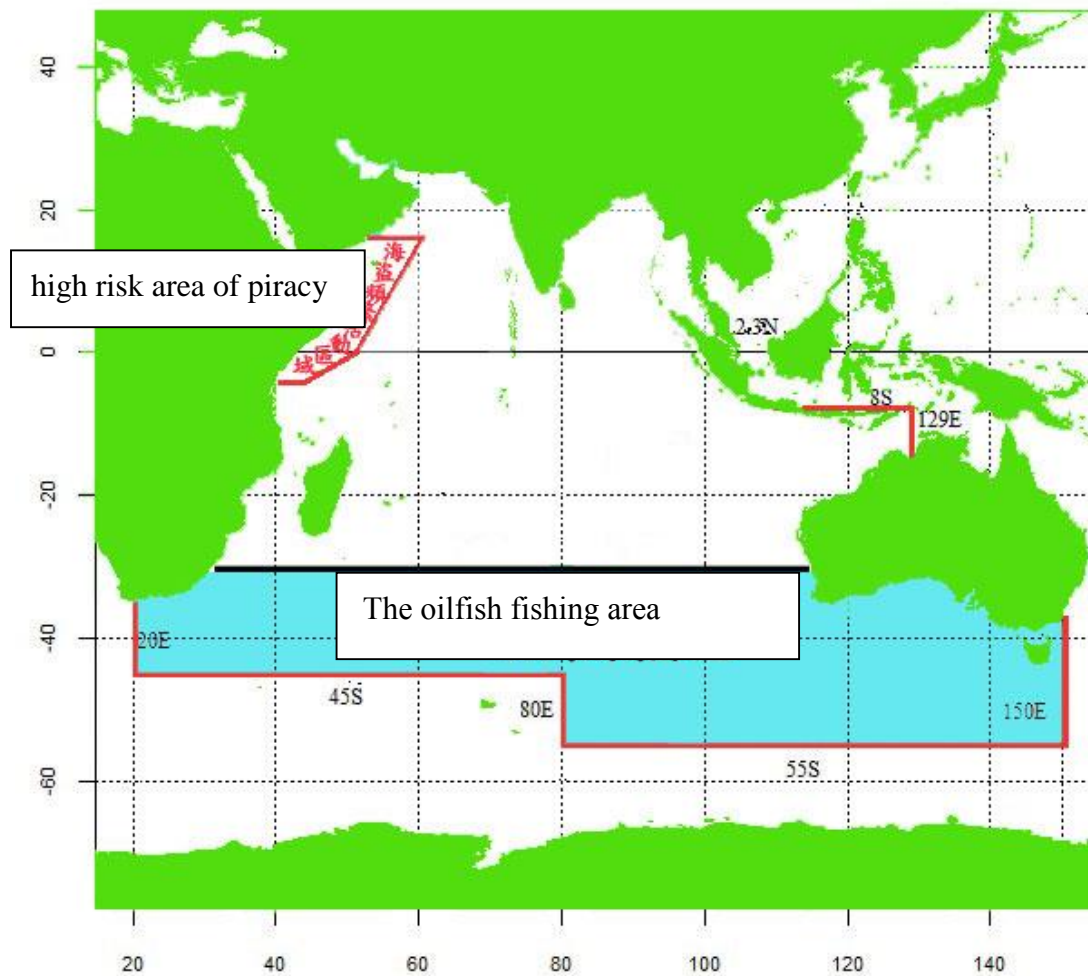
Appendix 1 The area of the Indian Ocean



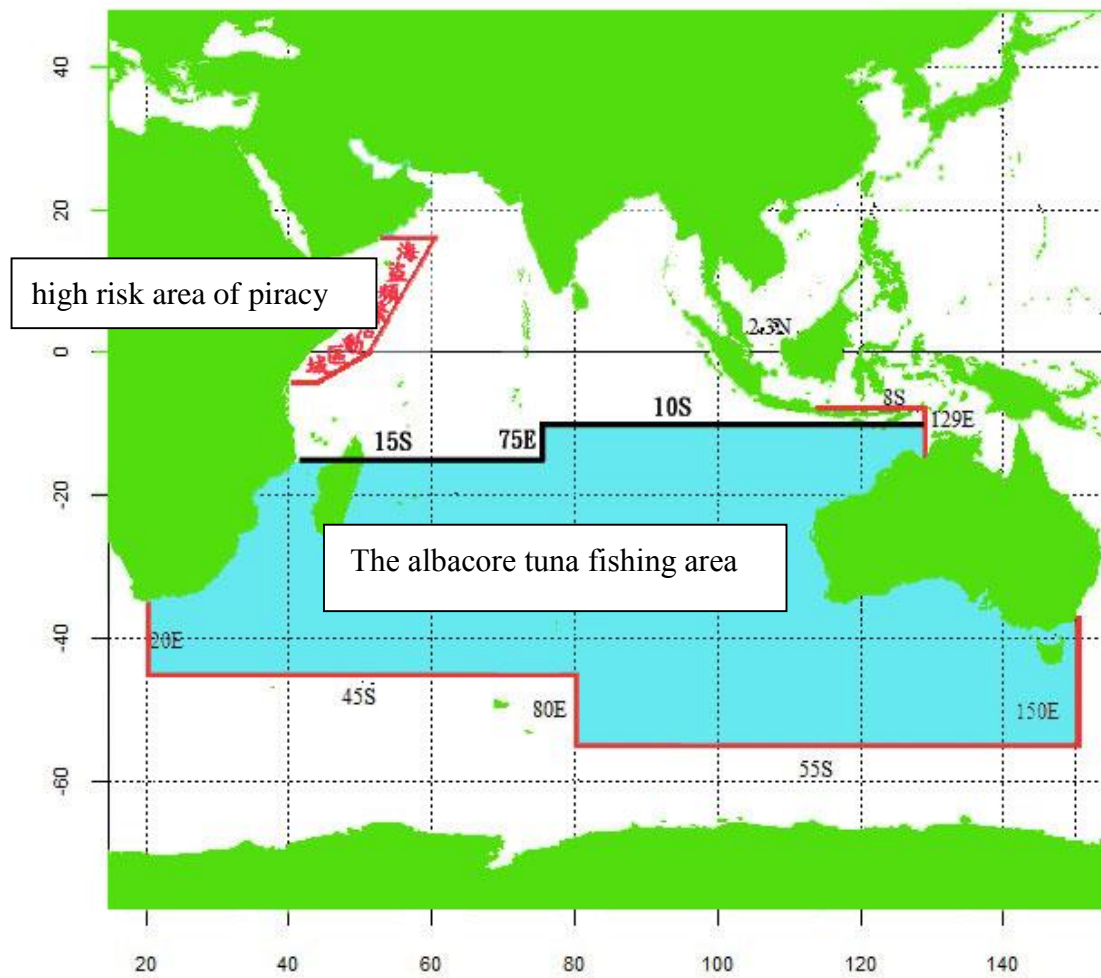
Appendix 2 The bigeye tuna fishing area



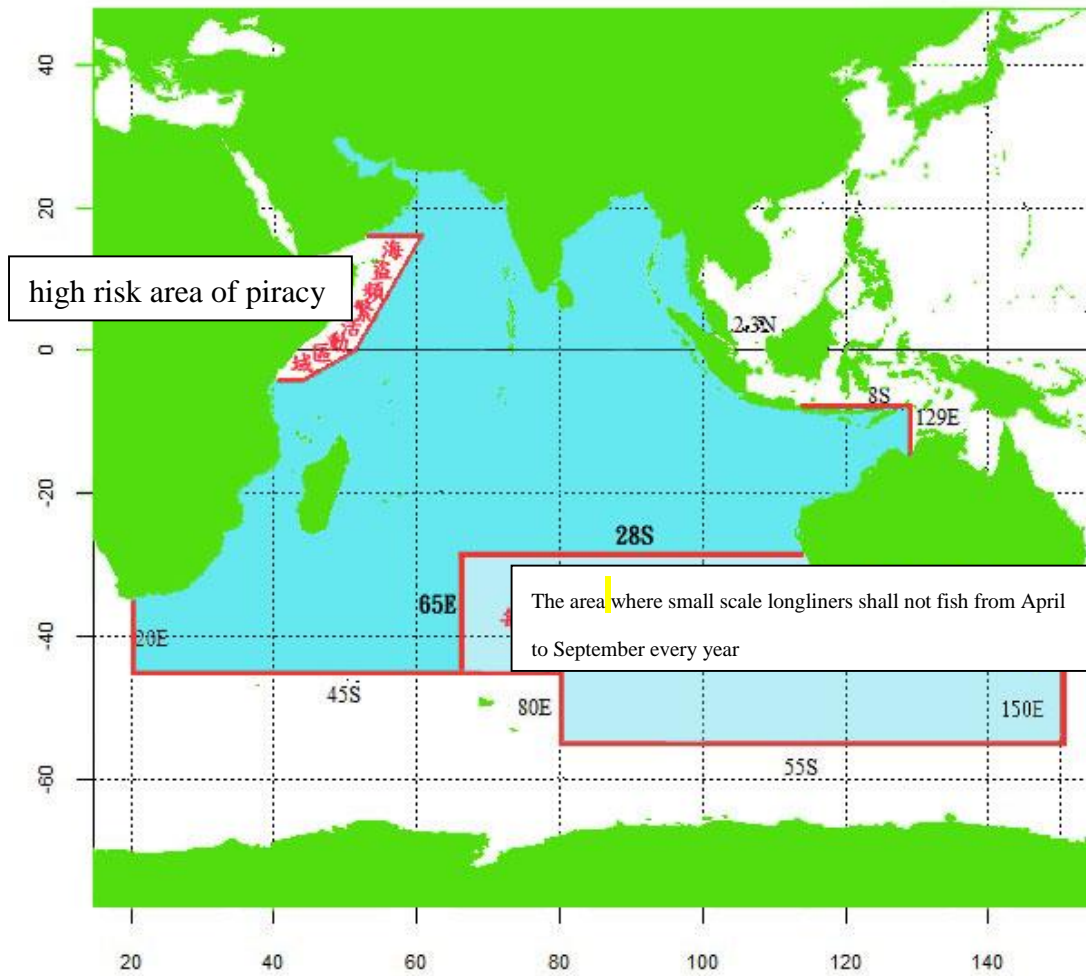
Appendix 3 The oilfish fishing area



Appendix 4 The albacore tuna fishing area



Appendix 5 The fishing area for small scale longliners



Appendix 6

Application Form for Large Scale Longliners

| | | | | |
|---|--|-----------------------------------|----------------------------------|---|
| Registration Number of Fishing Vessel | CT — | Vessel Name in Chinese | | |
| | | Vessel Name in English | | |
| Distant Water Fisheries Operator | Name of Individual or Company | | | |
| | Legal Representative | | | |
| | Contact Person | | | |
| | Contact Address | | | |
| | Contact Telephone Number | | | |
| Group of Fishing Vessel | <input type="checkbox"/> Bigeye Tuna Group <input type="checkbox"/> Albacore Tuna Group | | Ultra-low temperature devices | <input type="checkbox"/> Yes <input type="checkbox"/> No |
| Satellite Communication and VMS equipment | VMS Type | <input type="checkbox"/> ARGOS | Type | |
| | | <input type="checkbox"/> INMARSAT | | |
| | | ALC number: | | |
| | Satellite Telephone Number | | | |

☐ The receipt issued by OFDC to the distant water fisheries operator for the payment of annual VMS communication fee.

Name of Applicant: _____ (Signature or Stamp)

To Council of Agriculture

Date:

Application Form for Small Scale Longliners

| | | | | |
|---------------------------------------|---|-----------------------------------|-----------------|--|
| Registration Number of Fishing Vessel | CT — | Vessel Name in Chinese | | |
| | | Vessel Name in English | | |
| Distant Water Fisheries Operator | Name of Individual | | | |
| | Name of Company | | | |
| | The Legal Representative | | | |
| | Contact Person | | | |
| | Contact Address | | | |
| | Contact Telephone No. | | | |
| Group of Fishing Vessel | <input type="checkbox"/> Frozen Yellowfin Tuna Group <input type="checkbox"/> General Group | | Type of Storage | <input type="checkbox"/> Chilled <input type="checkbox"/> Frozen <input type="checkbox"/> Ultra-low temperature (below -50℃) |
| Target Species | <input type="checkbox"/> Yellowfin Tuna <input type="checkbox"/> Albacore Tuna <input type="checkbox"/> Sharks <input type="checkbox"/> Mahi Mahi <input type="checkbox"/> Billfishes <input type="checkbox"/> Others (Please specify species) _____ | | | |
| | VMS Type | <input type="checkbox"/> ARGOS | Type | |
| | | <input type="checkbox"/> INMARSAT | | |
| | | <input type="checkbox"/> IRIDIUM | | |
| | | ALC number : | | |
| | Satellite Telephone No. | (required) | | |

☐ The receipt issued by OFDC to the distant water fisheries operator for the payment of annual VMS communication fee.

Name of Applicant : _____ (Signature or Stamp)

To Council of Agriculture:

Date:

Appendix 8

Application Form for Carrier Vessels of the Republic of China

| | | | |
|---|--|-----------------------------------|------|
| Registration Number of Fishing Vessel | CT — | Vessel Name in Chinese | |
| | | Vessel Name in English | |
| Distant Water Fisheries Operator | Name of Company | | |
| | Legal Representative | | |
| | Contact Person | | |
| | Contact Address | | |
| | Contact Telephone Number | | |
| Satellite Communication and VMS equipment | VMS Type | <input type="checkbox"/> ARGOS | Type |
| | | <input type="checkbox"/> INMARSAT | |
| | | ALC number: | |
| | Satellite Telephone Number | (required) | |
| Operation Area | <input type="checkbox"/> Pacific Ocean <input type="checkbox"/> Indian Ocean <input type="checkbox"/> Atlantic Ocean | | |

☐ The receipt issued by OFDC to the distant water fisheries operator for the payment of annual VMS communication fee.

Name of Applicant: _____ (Signature or Stamp)

To Council of Agriculture

Date:

Appendix 9

Specification of Width, Height and Color of Characters for Vessel Markings

I. Chinese Vessel Name

| | |
|---|---------------------|
| 1. Height Standard of Characters | |
| GT of Vessel | Minimum Length |
| 20 GT and above and less than 100 GT | 25 cm |
| 100 GT and above and less than 1,000 GT | 30 cm |
| 1,000 GT and above | 35 cm |
| 2. Color of Characters | |
| Ground Color of Fishing Vessel | Color of Characters |
| Dark Color | White |
| Bright Color | Black |

II. English Vessel Name and CT Number


| | |
|---|---------------------|
| 1. Height Standard of Characters | |
| GT of Vessel | Minimum Length |
| 20 GT and above and less than 100 GT | 15 cm |
| 100 GT and above and less than 1,000 GT | 20 cm |
| 1,000 GT and above | 25 cm |
| 2. Color of Characters | |
| Ground Color of Fishing Vessel | Color of Characters |
| Dark Color | White |

| | |
|--------------|-------|
| Bright Color | Black |
|--------------|-------|

III. IRCS

| | | |
|---|---|---|
| 1. Height Standard of Character | | |
| Position of Marking | Vessel Length Overall | Minimum Length |
| Both Sides of the Vessel | 25 meters and above | 1 meter |
| | 20 meters and above and less than 25 meters | 80 cm |
| | 15 meters and above and less than 20 meters | 60 cm |
| | 12 meters and above and less than 15 meters | 40 cm |
| | 5 meters and above and less than 12 meters | 30 cm |
| | Less than 5 meters | 10 cm |
| Deck | 5 meters and above | 30 cm |
| 2. Width Standard | | |
| Marking Items | | The Proportion of Marking Items to the height |
| Width of Hyphen | | Half |
| Stroke Width of Characters or Hyphen | | One-sixth |
| Space between Characters | | One-sixth and above and less than one-fourth |
| Adjacent Space of Characters with Hypotenuse Form (such as A, V) | | One-tenth and above and less than one-eighth |
| 3. Color of Characters | | |
| Ground Color of Fishing Vessel | | Color of Characters |
| Dark Color | | White |
| Bright Color | | Black |

Appendix 10 De-hooker (left) and Scoop net (right)



Appendix 12

Facsimile Form for Vessel Position and Fishing Operation Information

| | | | | |
|---------------------------------------|--|--------------------------------|--|------------------|
| Vessel Name | | | | |
| (IRCS/WIN) | | | | |
| Registration Number of Fishing Vessel | CT — | | | |
| Date of Vessel Position in GMT | Year | Month | Day | Hour Minute |
| GPS Vessel Position | <input type="checkbox"/> Latitude in North <input type="checkbox"/> Latitude in South | Degree Minute Degree Minute | <input type="checkbox"/> Longitude in East <input type="checkbox"/> Longitude in West | Degree Minute |
| Navigation Speed and Direction | Speed | Knots | Direction | ° |
| Movement of Fishing Vessel | <input type="checkbox"/> (Fishing) <input type="checkbox"/> (Searching) <input type="checkbox"/> (Transiting) <input type="checkbox"/> (Transshipping) <input type="checkbox"/> (Drifting) <input type="checkbox"/> (Other Activities) | | | |
| Person Filling the Form | | | | |

※Please fax the completed form to the Overseas Fisheries Development Council (OFDC) or fishery radio stations:

VMS Center of OFDC FAX : (02) 23683536 TEL: (02) 23680889

Kaohsiung Fishery Communication Radio Station FAX : (07)8155964 TEL: (07) 8155963

Donggang Fishery Communication Radio Station FAX : (08) 8354312 TEL:(08) 8350247

Appendix 13 Designated Domestic and Foreign Ports Located in the Indian Ocean for Tuna Longline Fishing Vessels to Land or Transship

| Country/Territory | Port |
|--|--|
| Malaysia | Penang |
| Republic of South Africa | Durban |
| | Cape Town |
| Kingdom of Thailand | Phuket |
| | Bangkok |
| Republic of Seychelles | Victoria |
| Republic of Mauritius | Port Louis |
| Republic of Singapore | Singapore |
| Democratic Socialist Republic of Sri Lanka | Colombo |
| Domestic Ports | Chen-Pin Fishing Harbor in Keelung City |
| | Nanfangao Fishing Port in Ilan County |
| | Chienchen Fishing Harbor in Kaohsiung City |
| | Siaogang Fishing Harbor in Kaohsiung City |
| | Yanpu Donggang Fishing Harbor in Pingtung County |
| | Hsinkang Fishing Harbor in Taitung County |

Appendix 14

Information to Be Submitted for Carrier Vessels Intending to Transship in Port or at Sea

| | | Transshipment at sea | | Transshipment in port |
|----|---|--------------------------|-------------------------|-------------------------|
| | | National carrier vessels | Foreign carrier vessels | Foreign carrier vessels |
| 1 | Carbon copy of vessel's nationality certificate | | ○ | ○ |
| 2 | Name of vessel and its registration number | | ○ | ○ |
| 3 | Previous name(s) | | ○ | ○ |
| 4 | Previous flag(s) | | ○ | ○ |
| 5 | Details of vessel information in previous registrations | | ○ | ○ |
| 6 | International radio call signs | | ○ | ○ |
| 7 | International Maritime Organization (IMO) ship identification number | | ○ | ○ |
| 8 | Type of vessel, length, gross tonnage (GT), and carrying capacity | | ○ | ○ |
| 9 | Name and address of the owner(s) and the distant water fisheries operator(s) | | ○ | ○ |
| 10 | Carbon copy of business registration certificate of owner(s) or distant water fisheries operator(s) | | ○ | ○ |
| 11 | Number of satellite phone and facsimile on board | ○ | ○ | ○ |
| 12 | Estimated transshipment period | ○ | ○ | |

| | | | | |
|----|---|-----------------------|-----------------------|--|
| 13 | Route chart | <input type="radio"/> | <input type="radio"/> | |
| 14 | Whether at-sea or in-port transshipment is to be conducted. For at-sea transshipment, the carrier vessel shall, before the transshipment takes place, receive an observer at a port, and indicate the name of the port. | <input type="radio"/> | <input type="radio"/> | |
| 15 | List of tuna longline fishing vessel(s) intending to conduct the transshipment | <input type="radio"/> | <input type="radio"/> | |
| 16 | Other designated documents as promulgated by the competent authority of the central government. | <input type="radio"/> | <input type="radio"/> | |

Appendix 15 TRANSSHIPMENT NOTIFICATION

Applied by ☐ a tuna longliner ☐ a carrier vessel

| | | | | | | | |
|--------------------------------------|-----------------|--|-----------------------------|---|-----------------|---|-------------------------------|
| Name of Vessel | | | | RFMO List Number of Vessel | | | |
| Name of Carrier | | | | RFMO List Number of Carrier | | | |
| Estimated Date for Transshipment | day | month | year | Date of Harvesting the Catch to be Transshipped | | From To | day month year day month year |
| Estimated Location for Transshipment | | | | Notification to Port State Authorities before In-Port Transshipment | | <input type="checkbox"/> YES day month year <input type="checkbox"/> NO | |
| Product | Type of Product | Catch to Be Transshipped(kg) | Catch Remaining Onboard(kg) | Product | Type of Product | Catch to Be Transshipped(kg) | Catch Remaining Onboard(kg) |
| | | | | | | | |
| | | | | | | | |
| | | | | | | | |
| | | | | | | | |
| | | | | | | | |
| Estimated Landing Country | | The captain and the distant water fisheries operator shall carefully read the following content and click: <input type="checkbox"/> The captain has checked and confirmed that the vessel name (Chinese and English), CT number, and IRCS marked on the vessel are correct, clear and identifiable. In case of any vessel marking infraction reported by IOTC observers for this at-sea transshipment, punishment(s) by the Council of Agriculture will be accepted. <input type="checkbox"/> The operator has confirmed that the captain checked and confirmed that the vessel markings are in compliance with Article 16 to 18 of the Regulations for Tuna Longline Fishing Vessels Proceeding to the Indian Ocean for Fishing Operation. In case of any vessel marking infraction reported by IOTC observers for this at-sea transshipment, punishment(s) by the Council of Agriculture will be accepted. | | | | | |
| Taiwan Tuna Association | | | 簽 證 欄 | | | | |

Signature of Master_____

Signature of Distant Water Fisheries Operator_____

Appendix 16 IOTC Transshipment Declaration



Food and Agriculture
Organization of the
United Nations



Indian Ocean Tuna Commission
Commission des Thons de l'Océan Indien

IOTC Transshipment declaration

| Carrier Vessel | Fishing Vessel |
|---|---|
| Name of the Vessel and Radio Call Sign: | Name of the Vessel and Radio Call Sign: |
| Flag: | Flag: |
| Flag State license number: | Flag State license number: |
| National Register Number, if available: | National Register Number, if available: |
| IOTC Register Number, if available: | IOTC Register Number, if available: |

Applied by ☐ a tune longline fishing vessel / ☐ a carrier Vessel

Date of Harvesting the Catch Transshipped: From To

Day Month Hour Year |2_|0_|_|_| Agent's name:

Master's name of LSTV:

Master's name of Carrier:

Departure|_|_|_|_|_|_|_| from|_|_|_|_|_|_|_|

Return |_|_|_|_|_|_|_|_| to |_|_|_|_|_|_|_|_| Signature:

Signature:

Signature:

Transshipment |_|_|_|_|_|_|_|_| |_|_|_|_|_|_|_|_|

Indicate the weight in kilograms or the unit used (e.g. box, basket) and the landed weight in kilograms of this unit: |_|_|_|_|_|_|_|_| kilograms

LOCATION OF TRANSHIPMENT

| Species | Port | Sea | Type of product | | | | | | | | | | |
|---------|------|-----|-----------------|--------|--------|-----------|--|--|--|--|--|--|--|
| | | | Whole | Gutted | Headed | Filletted | | | | | | | |
| | | | | | | | | | | | | | |
| | | | | | | | | | | | | | |
| | | | | | | | | | | | | | |
| | | | | | | | | | | | | | |

If transshipment effected at sea, IOTC Observer Name and Signature:

Catch remaining on board (no need to fill for carrier vessels)

[illegible]

Advance Notice of Landing/ Landing Declaration for Catches of Distant Water Fishing Vessels

[illegible]

| | | |
|--|---|----|
| (please fill in KG) | Total | KG |
| Notes: | | |
| <input type="checkbox"/> Name and Phone Number of the Assigned Fish Trading Agent: <input type="checkbox"/> Name and Phone Number of the Refrigerated Plant: <input type="checkbox"/> Name and Phone Number of the Processing Plant: | <input type="checkbox"/> Traded in Fish Market: <input type="checkbox"/> Traded by the Fishery Operator: <input type="checkbox"/> Others (please specify) | |

Both the Advance Notice and Declaration shall be written in duplicate, and the fishing vessel and the Fisheries Agency shall hold each copy respectively.

| |
|--|
| Signature of the captain or distant water fisheries operator: Phone Number: |
|--|

Date of Submission: _____ year _____ month _____ day

Appendix 18 The conversion factors between the weights of processed fish and round fish

Formula: round weight =
the weight of processed fish × the conversion factor

| Species | Processing methods | Conversion factors |
|---|---|--------------------|
| Bigeye tuna and Yellowfin tuna | Gilled, gutted, and tailed (GGT) | 1.09 |
| | Gilled, gutted, and headed (DR/HDD) | 1.43 |
| Swordfish | Gilled, gutted, and tailed (GGT) | 1.18 |
| | Gilled, gutted, and headed (DR/HDD) | 1.33 |
| | Headed, gilled, gutted, tailed, fins off, and caudal peduncles present (DR/TAL) | 1.43 |
| Blue marlin | Gilled, gutted, and tailed (GGT) | 1.13 |
| | Headed, gilled, gutted, tailed, fins off, and caudal peduncles present (DR/TAL) | 1.43 |
| Other billfishes except for swordfish and blue marlin | Gilled, gutted, and tailed (GGT) | 1.13 |
| | Headed, gilled, gutted, tailed, fins off, and caudal peduncles present (DR/TAL) | 1.2 |
| Sharks | Gilled, gutted, and tailed (GGT) | 1.13 |
| | Gilled, gutted, headed, and fins off (DR/HDD) | 1.33 |